

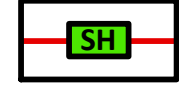
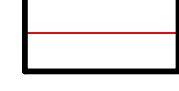



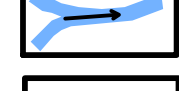





# Nagar Palika Parishad, Sironj District - Vidisha (M.P.)

Map Title

## City Base Map

Legend

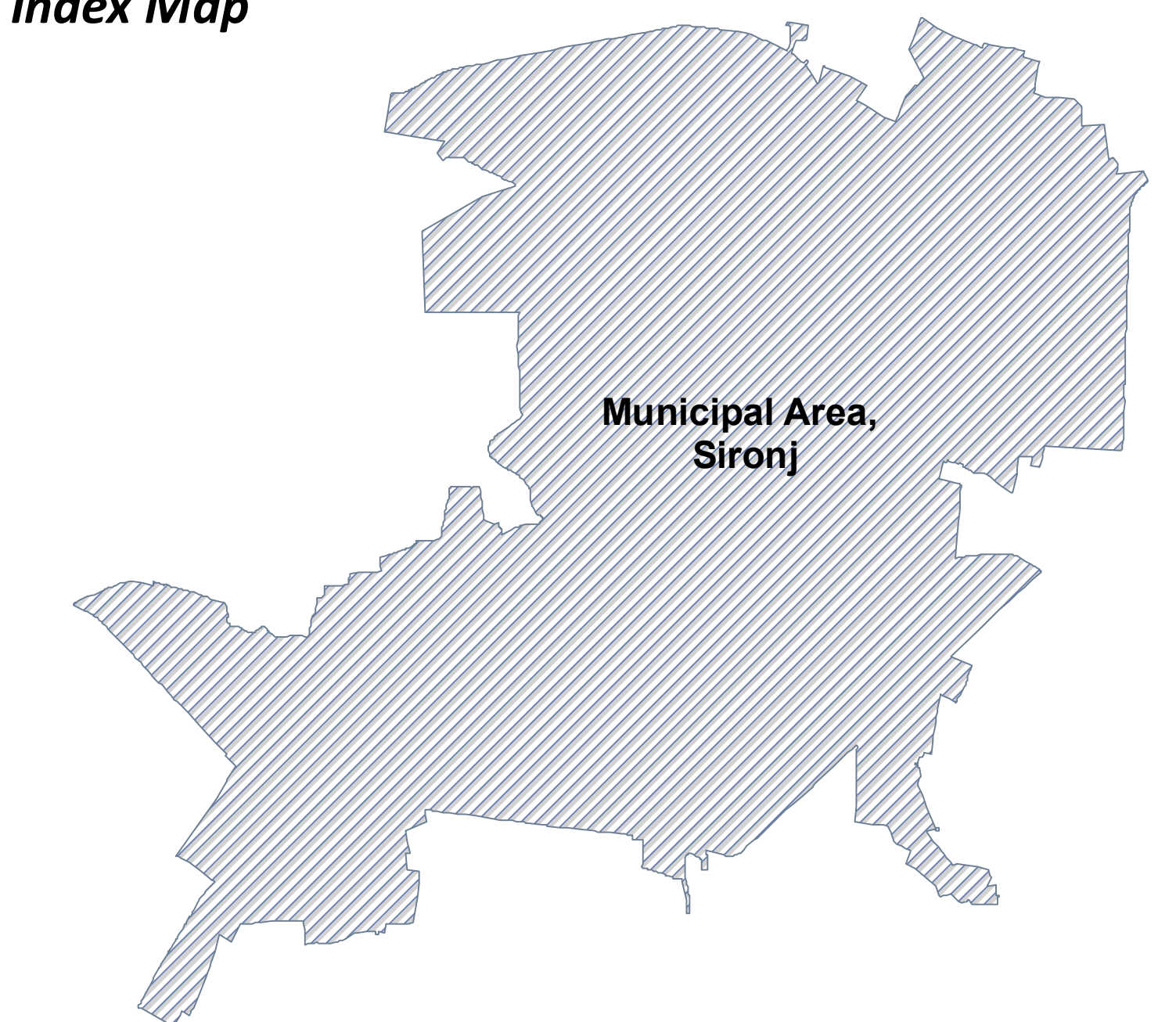
-  Municipal Area
-  Important Landmark
-  State Highway
-  Major Road
-  Other Road
-  Bridge/Culvert
-  River
-  Drainage
-  Canal
-  Pond / Tank / Reservoir



SCALE: 1:6000



Index Map



Project Title

**Preparation of GIS Base Maps and Conducting Multi-Purpose Household Survey in Cluster-D**  
(Biaora, Dabra, Malajkhanda, Sironj, Shivpuri, Vidisha)

Sources

- (1) Survey of India Toposheet No 54 H / 12, on Scale 1:50,000
- (2) World View-02, Satellite Data procured from National Remote Sensing Centre (NRSC), Hyderabad (Acquisition Date : 15 Oct. 2011)
- (3) Ward Notification No.1380, Dated: 12th August 1994.

**Urban Administration And Development Department**  
**Government Of Madhya Pradesh, Bhopal**

"Palika Bhavan", 6 No Bus Stop, Shivaji Nagar, Bhopal - 462016 (MP)

Verified and Approved By

Chief Municipal Officer	Nodal Officer	Revenue Officer / Engineer	Team Leader
Sign:	Sign:	Sign:	Sign:
Name:	Name:	Name:	Name:
Final Report	Version: 01	Revision: 00	Date : 25-09-2015

### Disclaimer

This map is provided on as-is basis and neither the municipal body nor the UADD provide any warranty or guarantee as to the content, accuracy, or completeness of any data provided and assumes no responsibility for any consequences arising out of the using information contained in this map.

