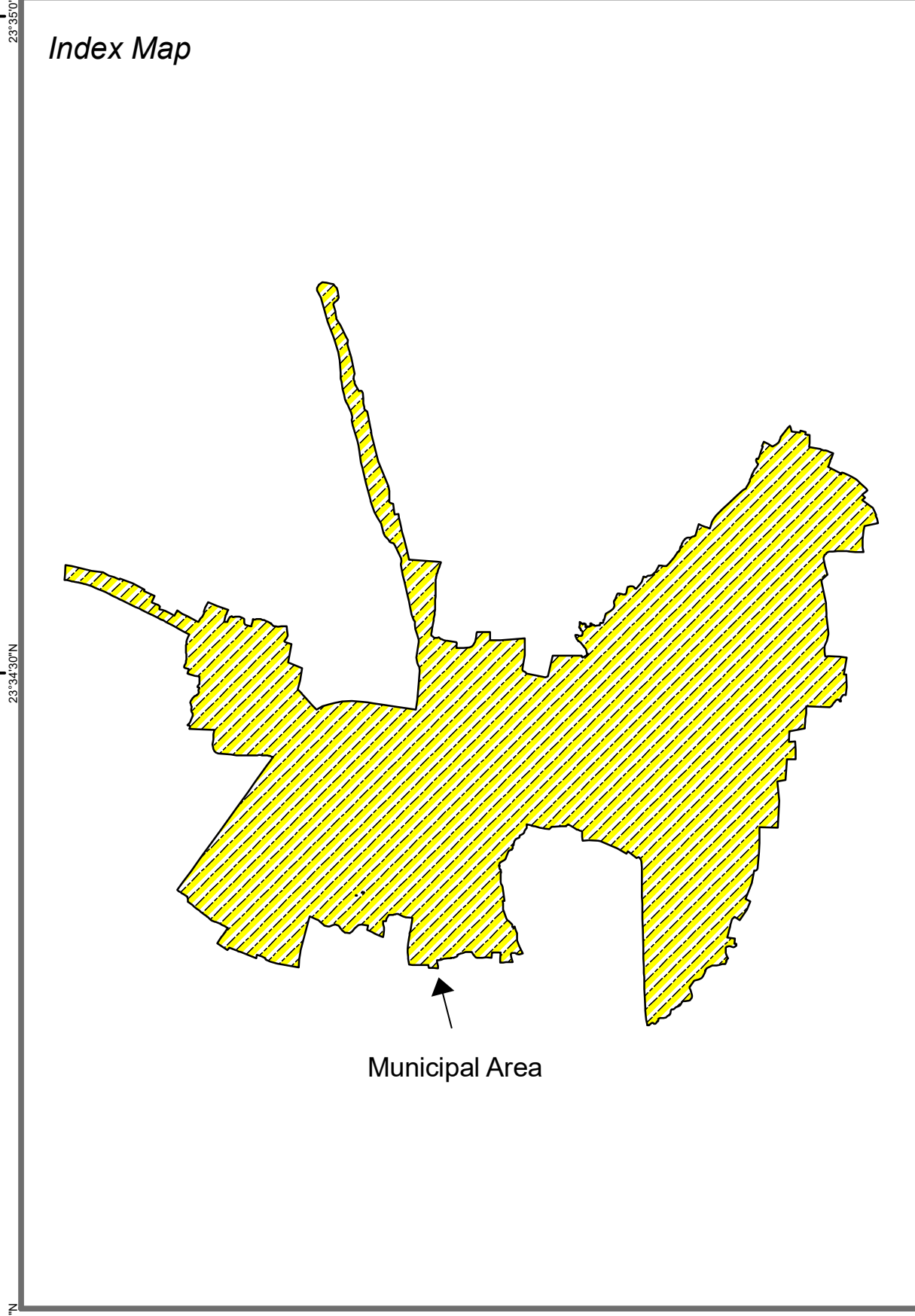
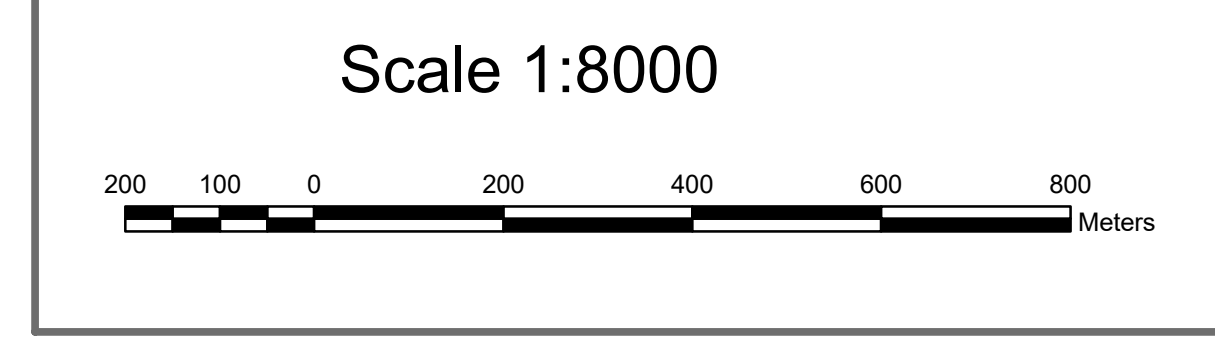
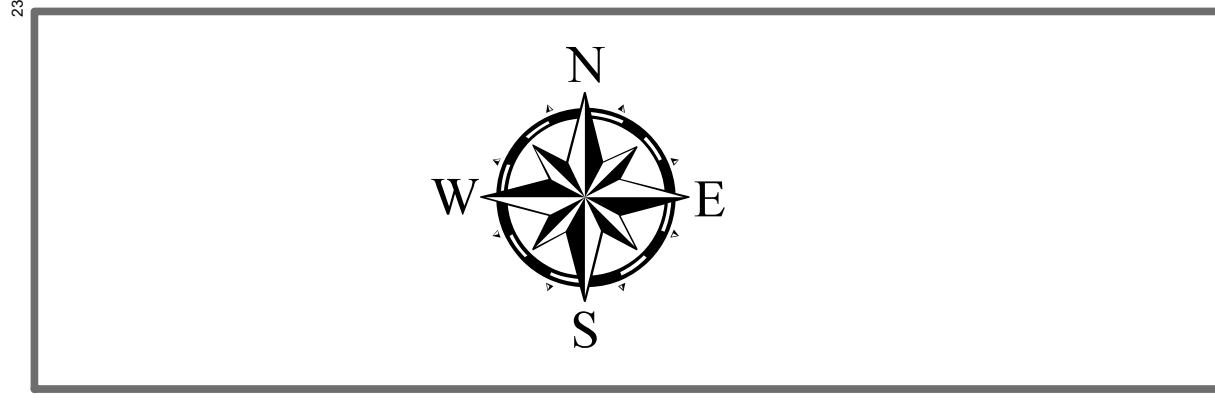


**Nagar Palika Parishad, Sarangpur
District- Rajgarh (M.P.)**

**Map Title
CITY BASE MAP**

- Legend**
- Municipal Boundary
 - Railway Line
 - National Highway
 - State Highway
 - Major Road
 - Other Road
 - River
 - Drainage / Nala
 - Pond / Tank / Reservoir
 - Important Landmark



Project Title
Preparation of GIS Based Maps And Conducting Multi-Purpose Household Survey in Cluster-M/10
 (Berasia, Ashta, Ganjbasoda, Satwas, Sonkatch, Sarangpur, Shahganj, Shamshabad, Pipalrawa, Rajgarh)

Source

- (1) WorldView-02 Satellite Data Dated 13-Dec-2013
- (2) Ward Gazette Notification 602, Dated: 19-Dec-2014
- (3) Survey of India Toposheet No.: F-43E6 on Scale 1:50,000

Urban Administration and Development Department
Government of Madhya Pradesh, Bhopal
 Palika Bhavan, 6 No Bus Stop, Shivaji Nagar, Bhopal - 462016 (MP)

Prepared By **GIS CONSORTIUM INDIA PVT LTD**
 H-112, First Floor, Sector-63
 Noida-201309 (UP)
 Tel: +91-120-4640000, Fax: +91-120-4640020
 Web: www.gisconsortium.net

Verified and Approved By

Chief Municipal Officer	Nodal Officer	Rev. Officer/Engineer	Team Leader
Name & Signature	Name & Signature	Name & Signature	Name & Signature

Version: 1.0 Revision: 1.1 Date: 30-Jan-2017

