


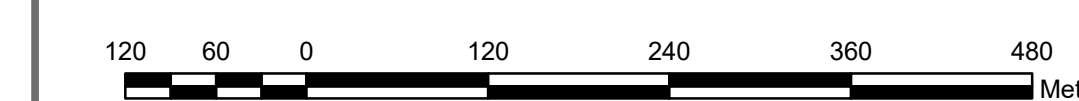
**Nagar Palika Parishad, Rajgarh
District- Rajgarh (M.P.)**

**Map Title
CITY BASE MAP**

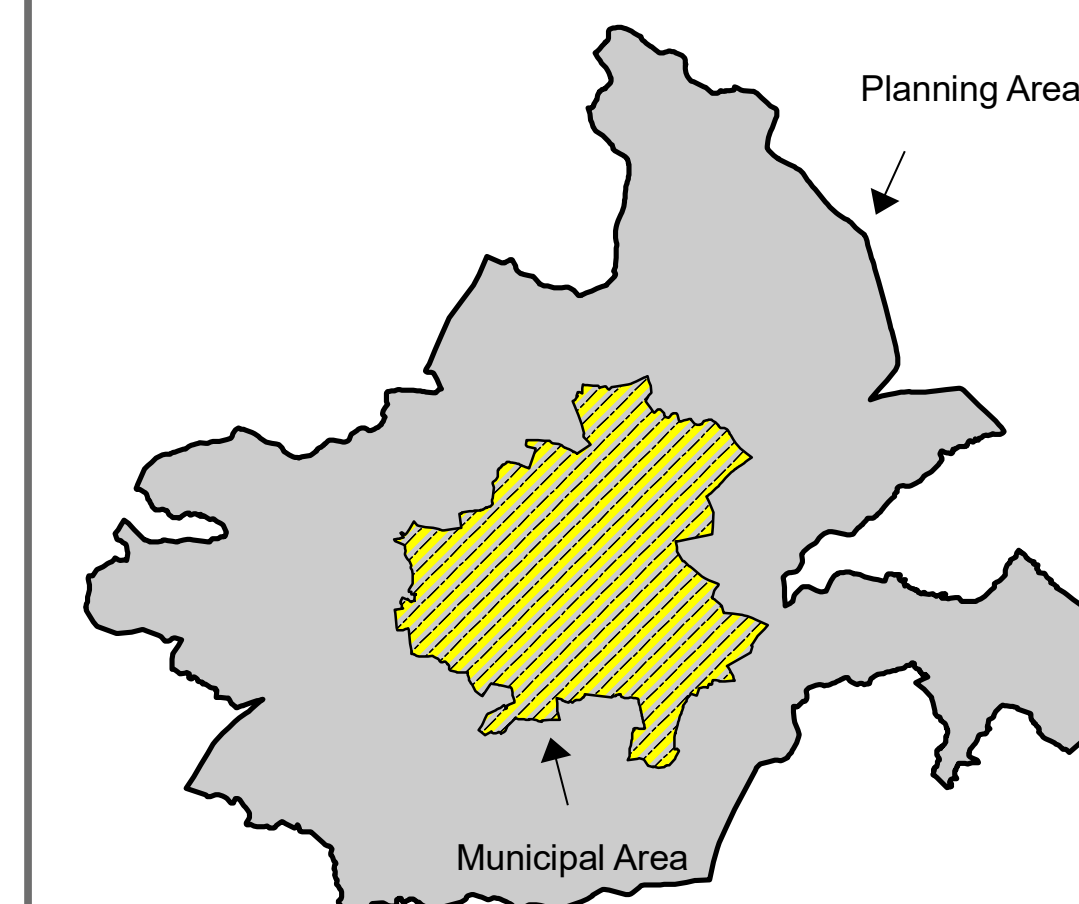
- Legend**
- Municipal Boundary
 - Railway Line
 - National Highway
 - State Highway
 - Major Road
 - Other Road
 - River
 - Drainage / Nala
 - Pond / Tank / Reservoir
 - Important Landmark



Scale 1:5000



Index Map



Project Title
Preparation of GIS Based Maps And Conducting Multi-Purpose Household Survey in Cluster-M/10
(Berasia, Ashta, Ganjbasoda, Satwas, Sonkatch, Sarangpur, Shahganj, Shamshabad, Pipalrawa, Rajgarh)

- Source**
- (1) WorldView-02 Satellite Data Dated 24-Nov-2013
 - (2) Ward Gazette Notification 55, Dated: 1961
 - (3) Survey of India Toposheet No.: G-43W12 on Scale 1:50,000

Urban Administration and Development Department
Government of Madhya Pradesh, Bhopal
Palika Bhavan, 6 No Bus Stop, Shivaji Nagar, Bhopal - 462016 (MP)

Prepared By
 GIS CONSORTIUM INDIA PVT LTD
H-112, First Floor, Sector-63
Noida-201309 (UP)
Tel: +91-120-4640000, Fax: +91-120-4640020
Web: www.gisconsortium.net

Verified and Approved By

Chief Municipal Officer	Nodal Officer	Rev. Officer/Engineer	Team Leader
Name & Signature	Name & Signature	Name & Signature	Name & Signature

