

78°42'45"E

78°43'30"E

78°44'15"E

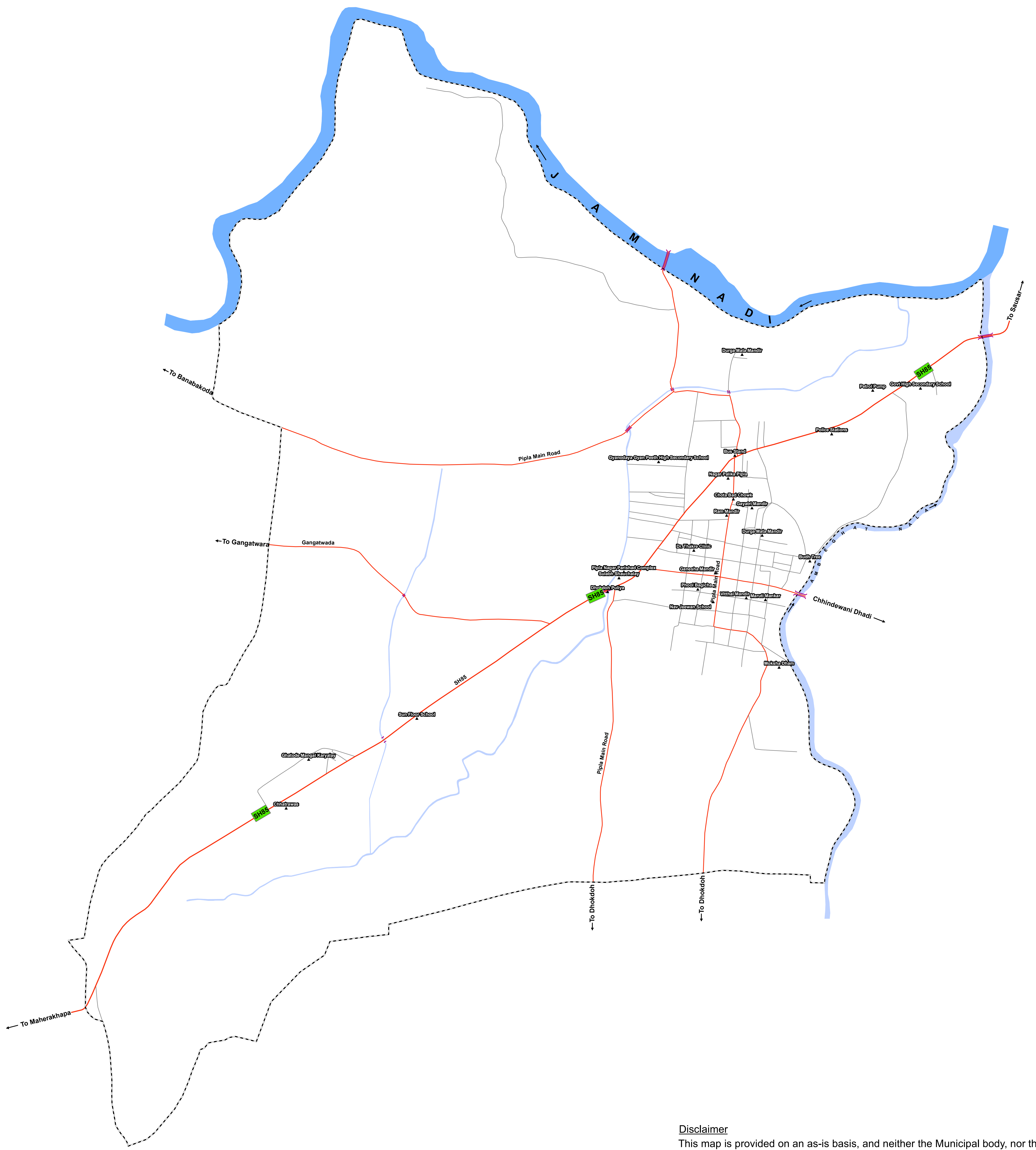
78°45'0"E

21°36'0"N

21°35'15"N

21°34'30"N

21°36'0"N



**Disclaimer**  
 This map is provided on an as-is basis, and neither the Municipal body, nor the UADD provides any warranty or guarantee as to the content, accuracy, or completeness of any data provided and assumes no responsibility for any consequences arising out of using the information contained in this map.

78°42'45"E

78°43'30"E

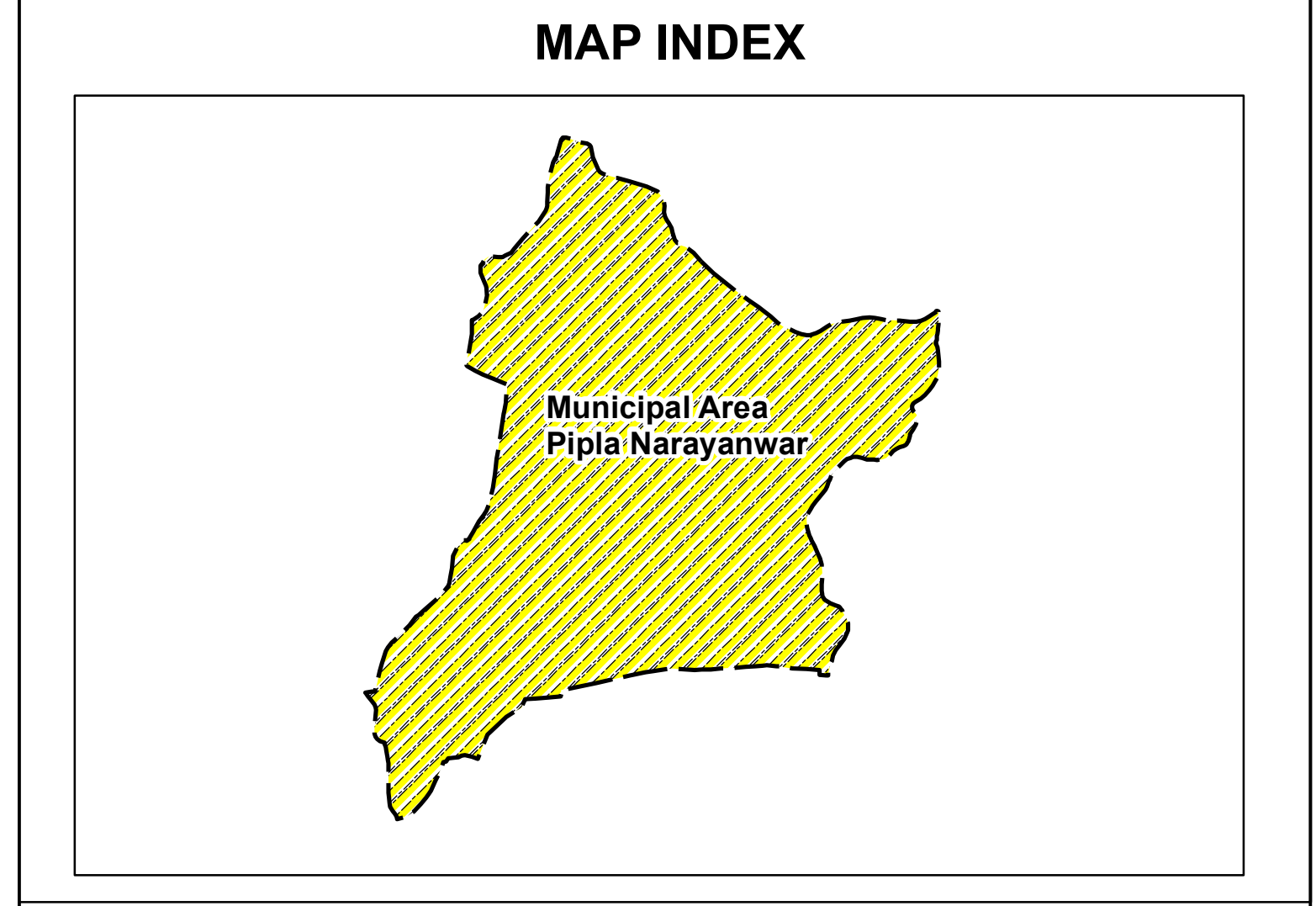
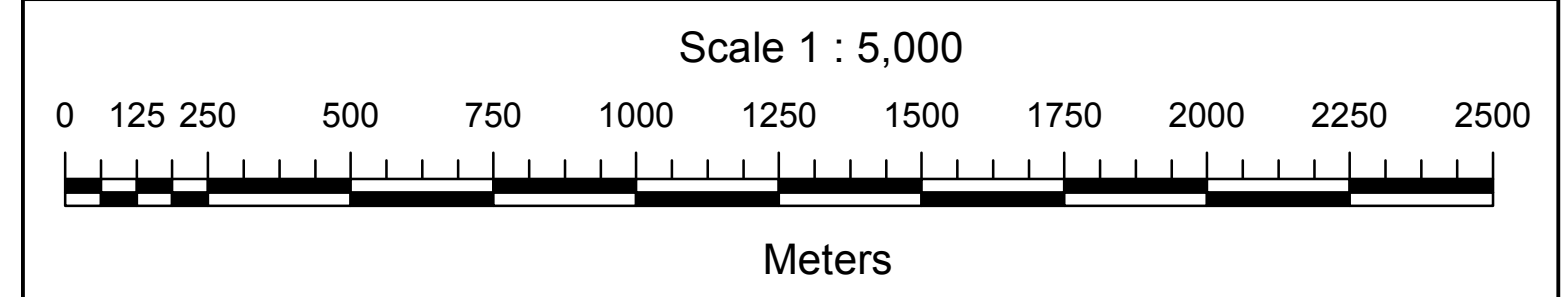

78°44'15"E

78°45'0"E

**NAGAR PARISHAD, PIPLA NARAYANWAR  
 DISTRICT - CHHINDWARA (M.P.)**

Map Title :-  
**CITY BASE MAP**

- Legend :-
- Important Landmarks
  - Bridge/Culvert
  - State Highway
  - Major Road
  - Other Road
  - Municipal Boundary
  - Drainage / Nala
  - Rivers



Project Title :-  
**Preparation of GIS Base Maps & Conducting  
 Multi Purpose Household Survey**  
 (Cluster - H)  
 (Betul, Multai, Pandhurna, Pipla Narayanwar & Sausar)

- Sources :-
- (1) Survey of India Toposheet No : 55 K/10 on Scale 1 : 50,000
  - (2) World View-02 Satellite Data Procured from National Remote Sensing Center (NRSC), Hyderabad, Acquisition Date: 27 Jan 2013
  - (3) Ward Gazette Notification No. 1396/2014 Dated: 24 Jan 2014

Submitted To :-  
**Urban Administration & Development Department,  
 Government of Madhya Pradesh, Bhopal**

Palika Bhavan, 6 No Bus Stop, Shivaji Nagar Bhopal, Madhya Pradesh - 462016.

Prepared By :-  
**SGS INFOTECH**  
 (A Division of SGS Teknics Manufacturing Pvt. Ltd.)  
 407 Udyog Vihar, Phase- IV Gurgaon Haryana - 122015  
 Phone: +91-124-4993310, Fax: +91-124-2342105  
 Web :- www.sgs-infotech.com

**Verified & Approved By**

Chief Municipal Officer	Nodal Officer	Revenue Officer / Engineer	Team Leader
Name of Signature	Name of Signature	Name of Signature	Name of Signature

Map Version : 1 Date :-