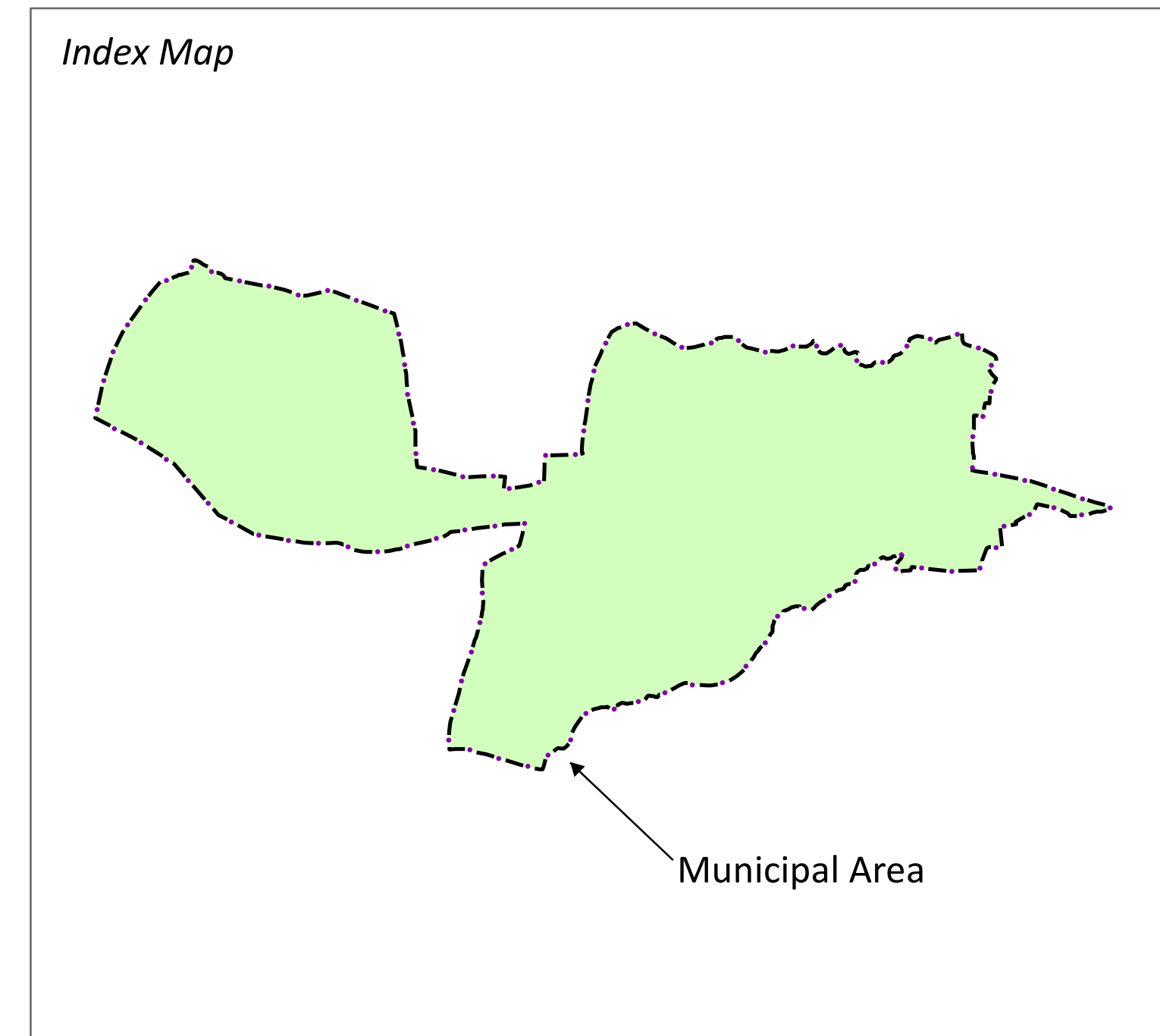
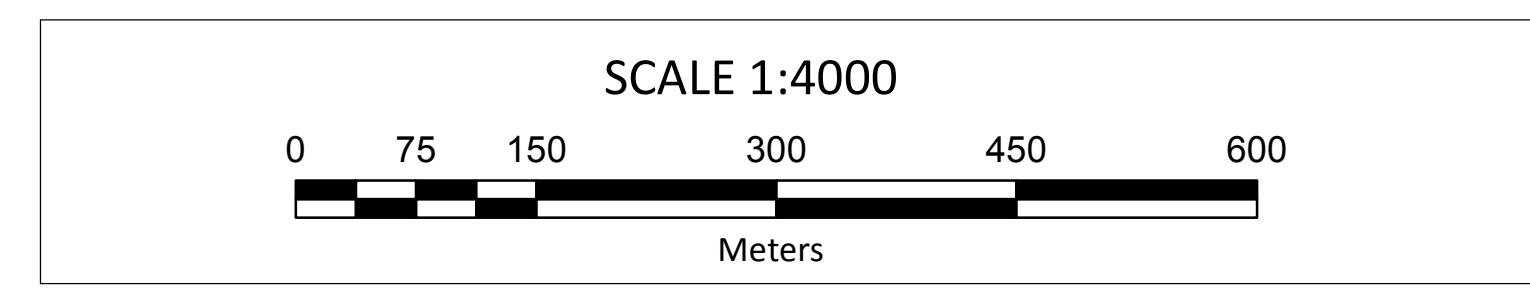
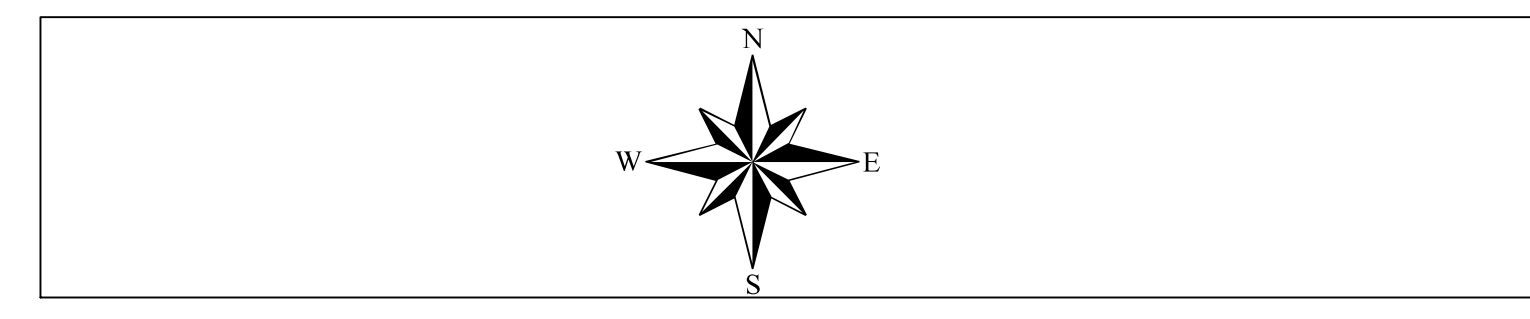


**Nagar Parishad, Bhainsdehi  
District - Betul (M.P.)**

Map Title  
**City Base Map**

- Legend**
- Municipal Boundary
  - Major Road
  - Other Road
  - Bridge
  - Culvert
  - River
  - Drainage
  - Waterbody
  - Canal
  - Playground
  - Important Landmark



Project Title  
**Preparation of Property Tax Register based on  
GIS & Multi Purpose Household Survey (MPHS)  
with Technical Handholding Support in Cluster J-9  
(Amla, Sarni, Betul-Bazar, Bhainsdehi, Athner, Chicholi, Timarni, Sohagpur, Seoni-Malwa)**

- Sources**
- (1) Survey of India Toposheet No:- 55G/10 on Scale 1:50,000
  - (2) World View -02 Satellite Data Dec, 2013
  - (3) Ward Gazette Notification , Date : 05 Apr, 2013

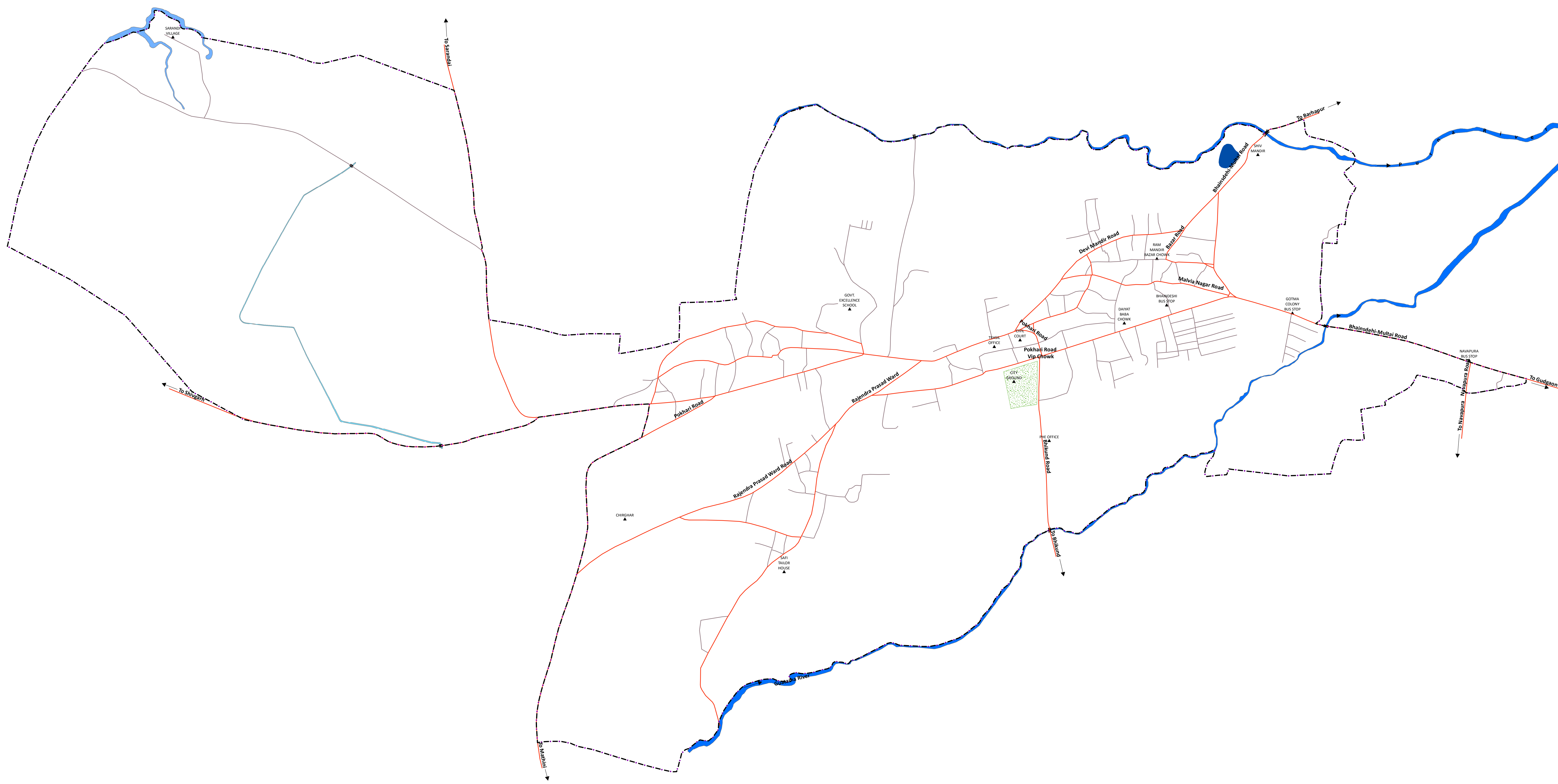
**Urban Administration & Development Department  
Government of Madhya Pradesh, Bhopal**  
Palika Bhawan , 6 No Bus Stop , Shivaji Nagar, Bhopal - 462016 (M.P.)

Prepared by  
**ADCC INFOCAD LTD.**  
10/S, IT Park, Opp: VNIT, Nagpur- 440022 (M.S.)  
Web: www.adccinfocad.com

**Verified & Approved By**

Chief Municipal Officer	Nodal Officer	Revenue Officer / Engineer	Project Manager
Name & Signature	Name & Signature	Name & Signature	Name & Signature

Version: 1.0      Revision :1.0      Date :00/00/2016



**Disclaimer:**  
This map is provided on an as-is basis, and neither the Municipal council nor the UADD provides any warranty of guarantee as to the content, accuracy, or completeness of any data provided, and assumes no responsibility for any consequences arising out of using the information contained in this map.