

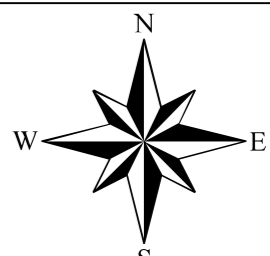
**Nagar Parishad, Susner  
District - Agar (M.P.)**

Map Title

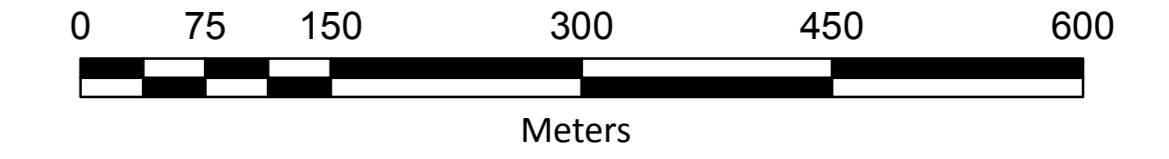
**City Base Map**

Legend

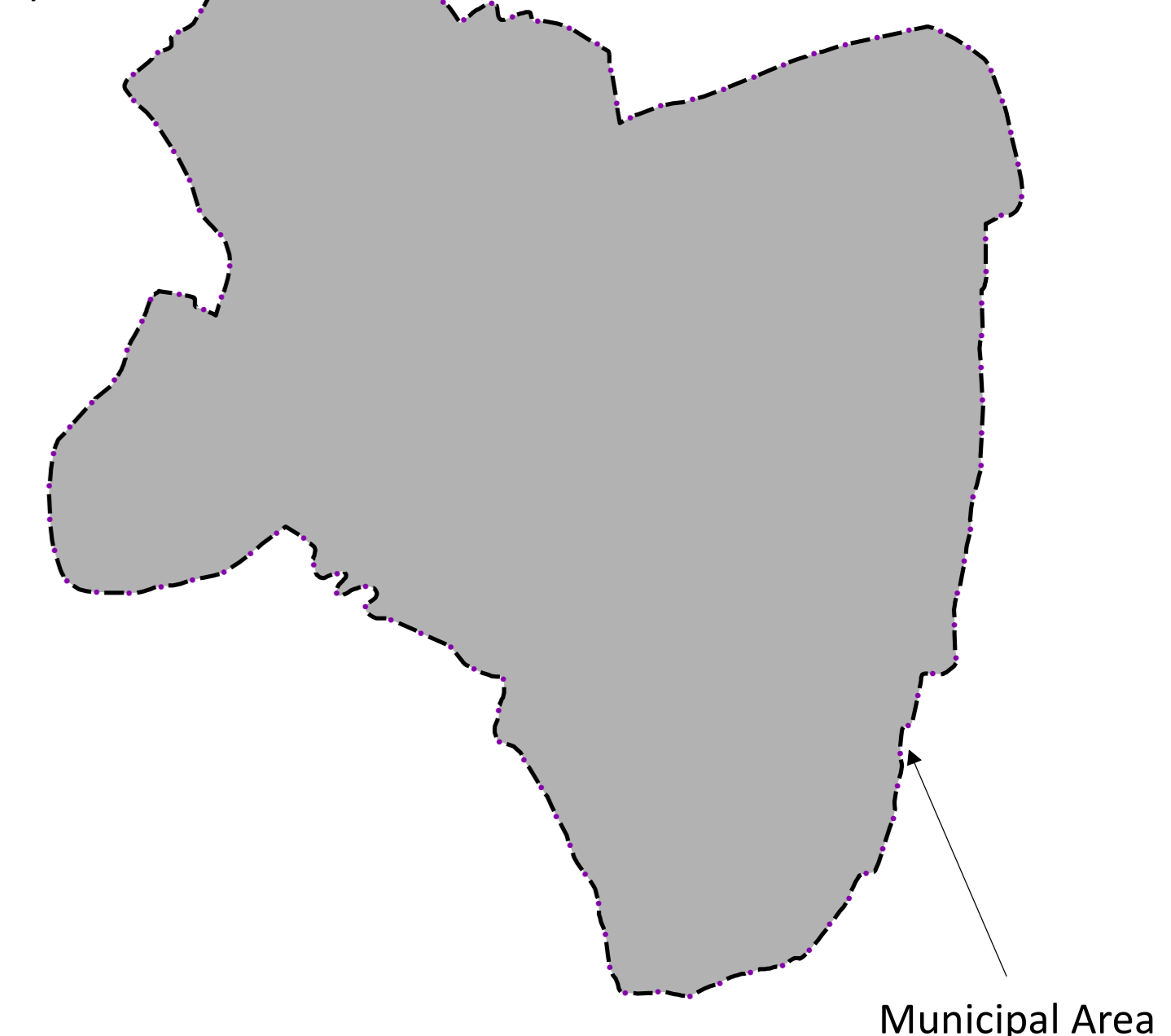
- |                    |                    |
|--------------------|--------------------|
| Municipal Boundary | Bridge             |
| State Highway      | Culvert            |
| Major Road         | Waterbody          |
| Other Road         | Drain              |
| Road Divider       | River              |
| Overhead Tank      | Canal              |
| Dam                | Important Landmark |



SCALE 1:4000



Index Map



Municipal Area

Project Title

**Preparation of Property Tax Register Based on  
GIS & Revenue Survey  
with Technical Handholding Support in Cluster KK-13**

(Taal, Sailana, Alot, Namli, Badawada, Piploda, Dhamnod-Ratlam,  
Soyatkalana, Badagaon-Shajapur, Nalkheda, Barod Shajapur, Kanad, Susner)

Sources

- (1) Survey of India Toposheet No:- 55-A-1 on Scale 1:50,000
- (2) World View -02 Satellite Data Nov, 2015
- (3) Ward Gazette Notification , Date : 18 Jun, 2014

**Urban Administration & Development Department  
Government of Madhya Pradesh, Bhopal**

Palika Bhawan, 6 No. Bus Stop , Shivaji Nagar, Bhopal - 462016 (M.P.)



Prepared by  
**Ceinsys Tech Ltd.**

Formally ADCC Infocad Ltd.  
10/5, IT Park, Opp: VNIT, Nagpur- 440022 (M.S.)  
Web: www.ceinsys.com

**Verified & Approved By**

Chief Municipal Officer	Nodal Officer	Revenue Officer / Engineer	Project Manager
-------------------------	---------------	----------------------------	-----------------

Name & Signature Name & Signature Name & Signature Name & Signature

Version: 1.0 Revision :1.0 Date :00/00/2018

