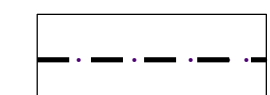
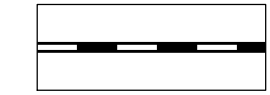

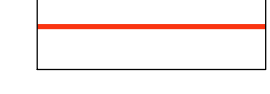






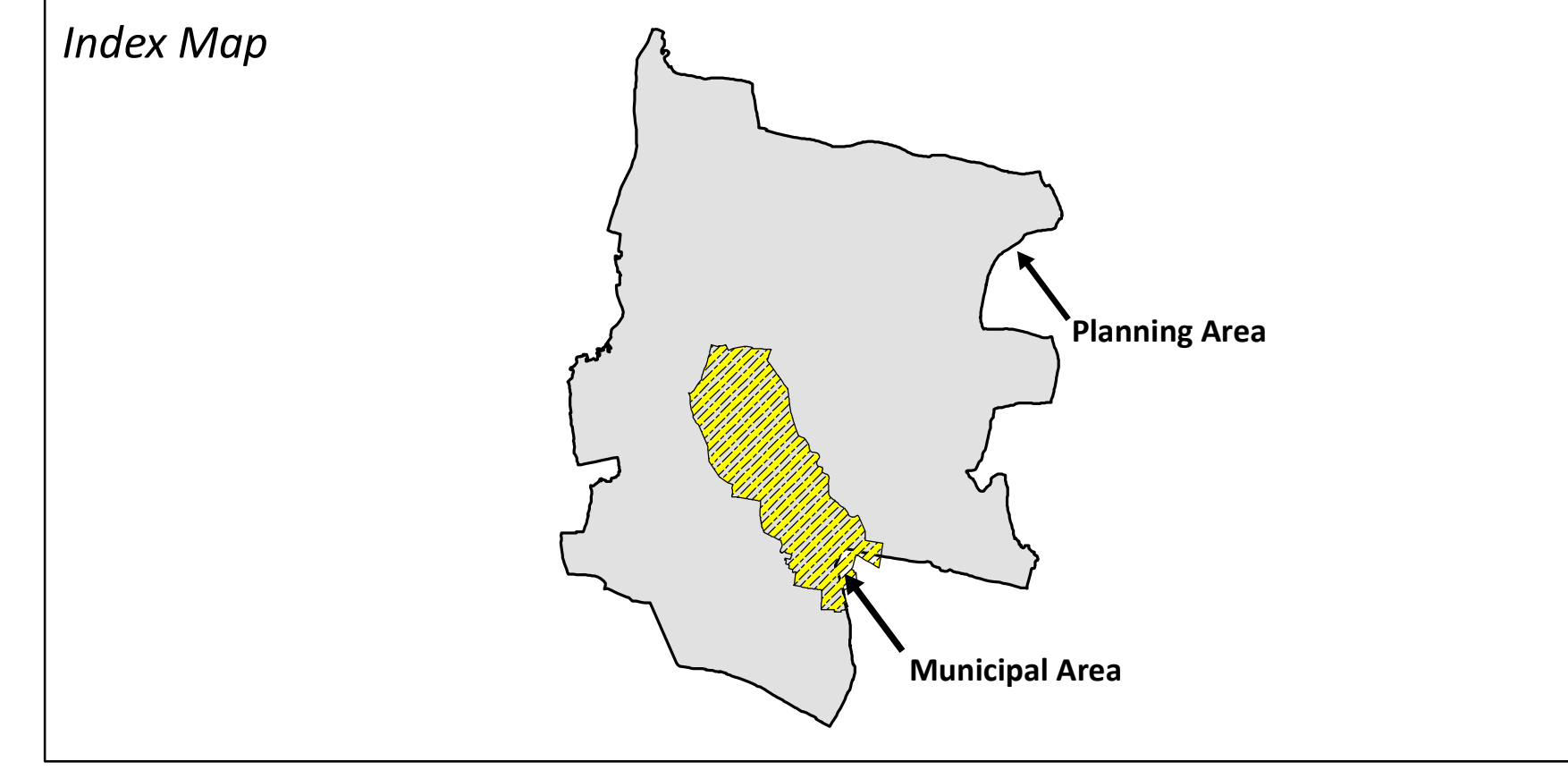
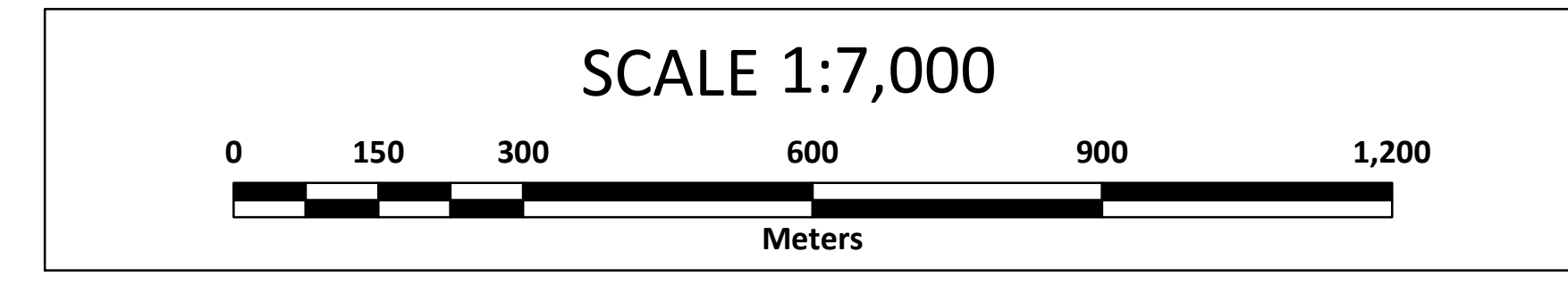



Nagar Palika Parishad, Shujalpur District - Shajapur (M.P.)

Map Title CITY BASE MAP

Legend


-  Municipal Boundary
-  Railway Line
-  National Highway
-  State Highway
-  Major Road
-  Other Road
-  River
-  Drainage / Nala
-  Pond / Tank / Reservoir
-  Important Landmark



Project Title
Preparation of GIS Base Maps and Conducting Multi-Purpose Household Survey in Cluster C1/8 (Shajapur, Shujalpur, Agar, Nagda, Jaora, Mandsaur, Rampura, Jeeran)

- Sources**
- (1) Survey of India (SOI) Toposheet No. F43E11 on Scale 1:50,000
 - (2) World view-02 Satellite Data procured from National Remote Sensing Centre, Hyderabad
 - (3) Ward Gazette Notification No. 47, Dated 31st January 2014

Urban Administration & Development Department
Government of Madhya Pradesh, Bhopal
Palika Bhavan, 6 No Bus Stop, Shivaji Nagar, Bhopal - 462016 (MP)

Prepared by
 **SGI Studio Galli Ingegneria India Pvt. Ltd.**
Panama House, 6th Floor, S. No. 204- 206,
Viman Nagar, Pune 411 014 (MH) INDIA

VERIFIED AND APPROVED BY

Chief Municipal Officer	Nodal Officer	Revenue Officer / Engineer	Team Leader
Name & Signature	Name & Signature	Name & Signature	Name & Signature
Version: 1.1	Revision: 0.0	Date: 24th January, 2017	

