



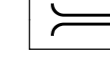
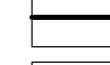




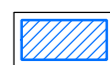


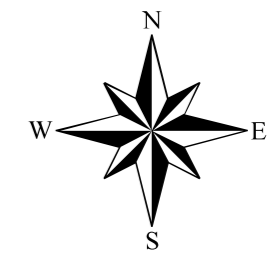


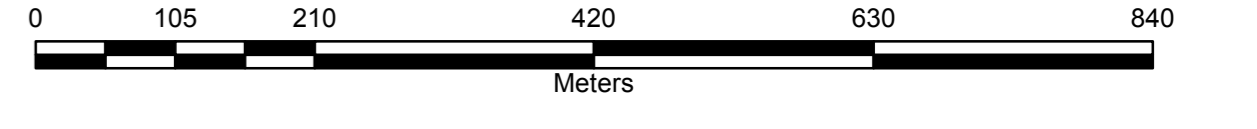
Nagar Parishad, Soyatkalan District -Agar (M.P.)

City Base Map

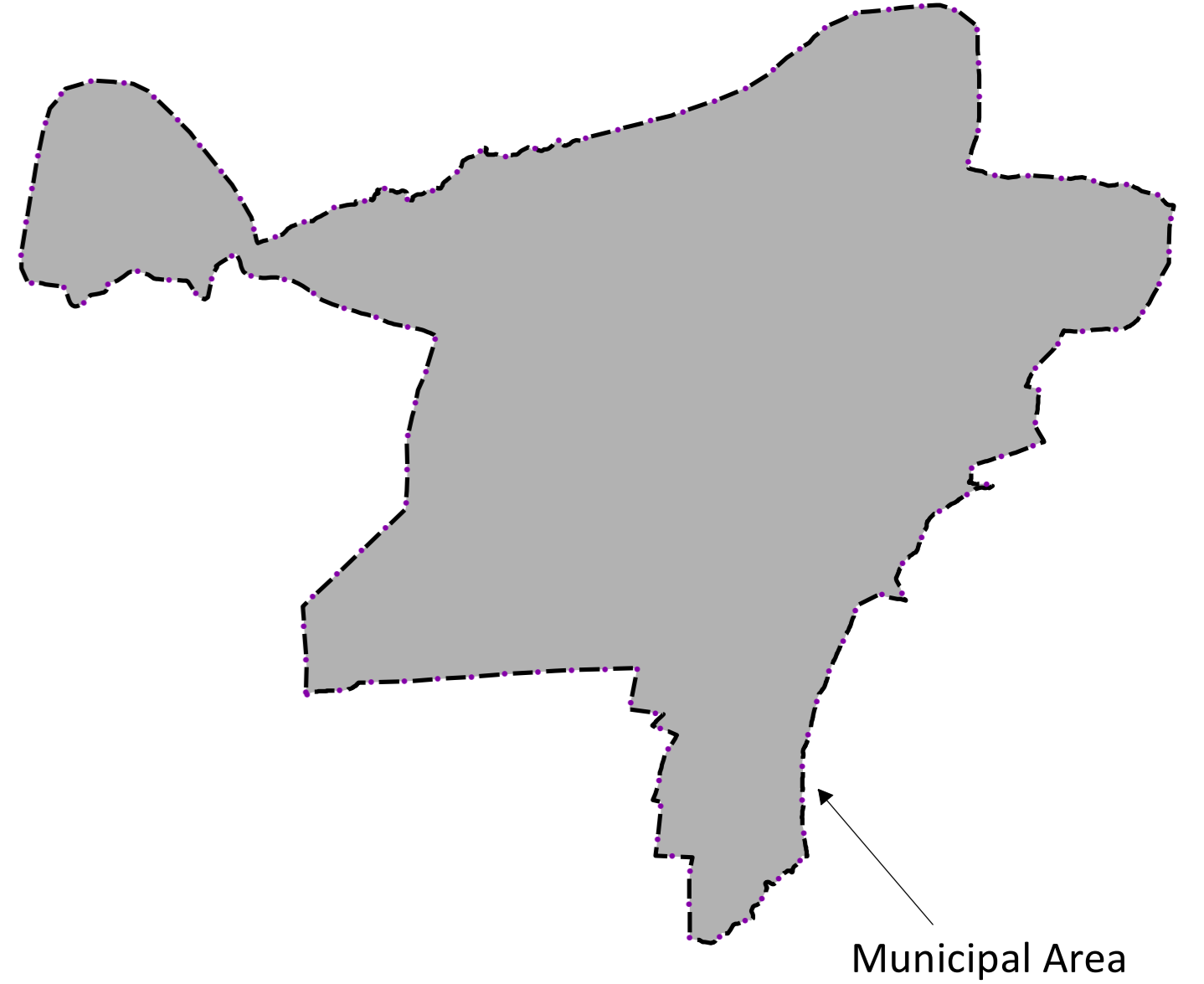
- Legend**
-  Municipal Boundary
 -  State Highway
 -  Major Road
 -  Other Road
 -  Bridge
 -  Culvert
 -  River
 -  Drain
 -  Waterbody
 -  Traffic Island
 -  Overhead Tank
 -  Dam Structure
 -  Important Landmark



SCALE 1:5700



Index Map



Project Title
Preparation of Property Tax Register Based on GIS & Revenue Survey with Technical Handholding Support in Cluster KK-13
 (Taal, Sailana, Alot, Namli, Badawada, Piploada, Dhamnod-Ratlam, Soyatkalan, Badagaon-Shajapur, Nalkheda, Barod Shajapur, Kanad, Susner)

- Sources**
- (1) Survey of India Toposheet No:- 54-D-4 on Scale 1:50,000
 - (2) World View -02 Satellite Data Apr, 2015
 - (3) Ward Gazette Notification , Date : 18 June, 2004

Urban Administration & Development Department
Government of Madhya Pradesh, Bhopal
 Palika Bhawan, 6 No. Bus Stop , Shivaji Nagar, Bhopal - 462016 (M.P.)

Prepared by
Ceinsys Tech Ltd.
 Formally ADCC Infocad Ltd.
 10/5, IT Park, Opp. VNIT, Nagpur - 440022 (M.S.)
 Web: www.ceinsys.com

Verified & Approved By

Chief Municipal Officer	Nodal Officer	Revenue Officer / Engineer	Project Manager
Name & Signature	Name & Signature	Name & Signature	Name & Signature

Version: 1.0 Revision: 1.0 Date: 00/00/2018

