

74°57'0"E

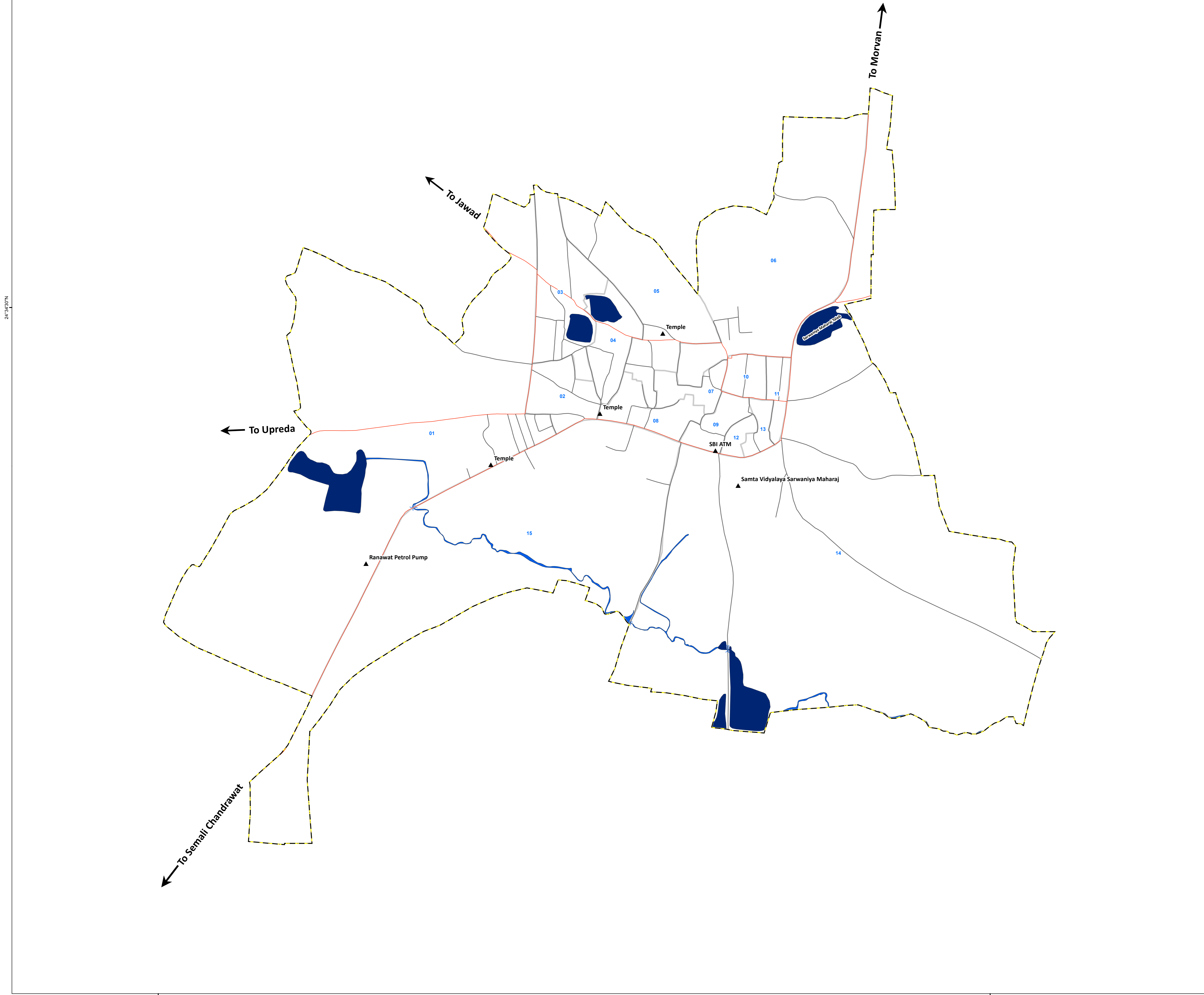
74°58'30"E

24°34'30"N

24°34'30"N

74°57'0"E

74°58'30"E

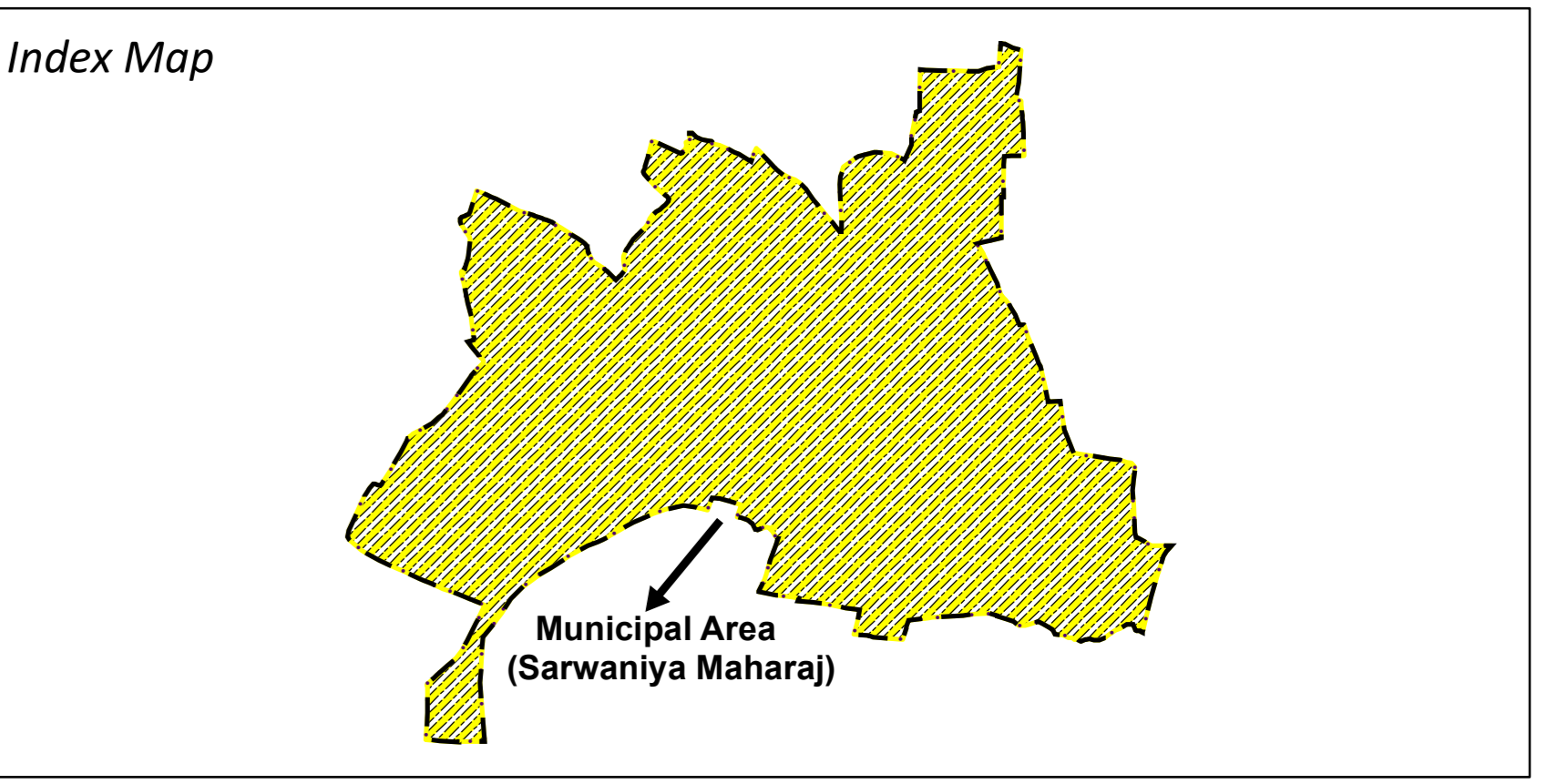
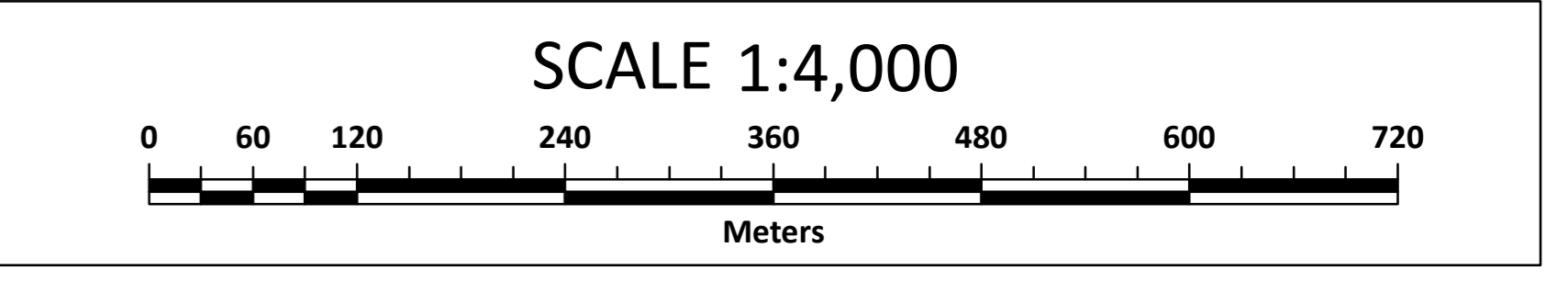



**Nagar Parishad Sarwaniya Maharaj,  
District - Neemuch (M.P.)**

Map Title **CITY BASE MAP**

**Legend**

- Municipal Area Boundary
- Municipal Ward Boundary
- Major Road
- Other Road
- Important Landmarks
- Bridge
- Flyover
- River
- Drainage / Nala
- Canal
- Pond / Tank / Reservoir



**Project Title**  
"Preparation of Property Tax Register Based On GIS & Revenue Survey with Technical Handholding Support" Cluster-JJ/13

**Sources**  
(1) Ward Gazette Notification, Dated: 07-Jan-2014.  
(2) Referenced Data by WorldView-02 Satellite Image (0.5 Meters Resolution).

**Urban Administration & Development Department  
Government of Madhya Pradesh, Bhopal**  
Palika Bhavan, 6 No Bus Stop, Shivaji Nagar, Bhopal - 462016 (MP)

**Prepared by**

**RAMTeCH Software Solutions Pvt. Ltd.**  
A-6, Sector - 67, NOIDA, Gautam Buddha Nagar (U.P) - 201309

**VERIFIED AND APPROVED BY**

Chief Municipal Officer	Nodal Officer	Revenue Officer / Engineer	Team Leader
Name & Signature	Name & Signature	Name & Signature	Name & Signature

Version: 1.0      Revision: 0.0      Date: 09 OCT 2017