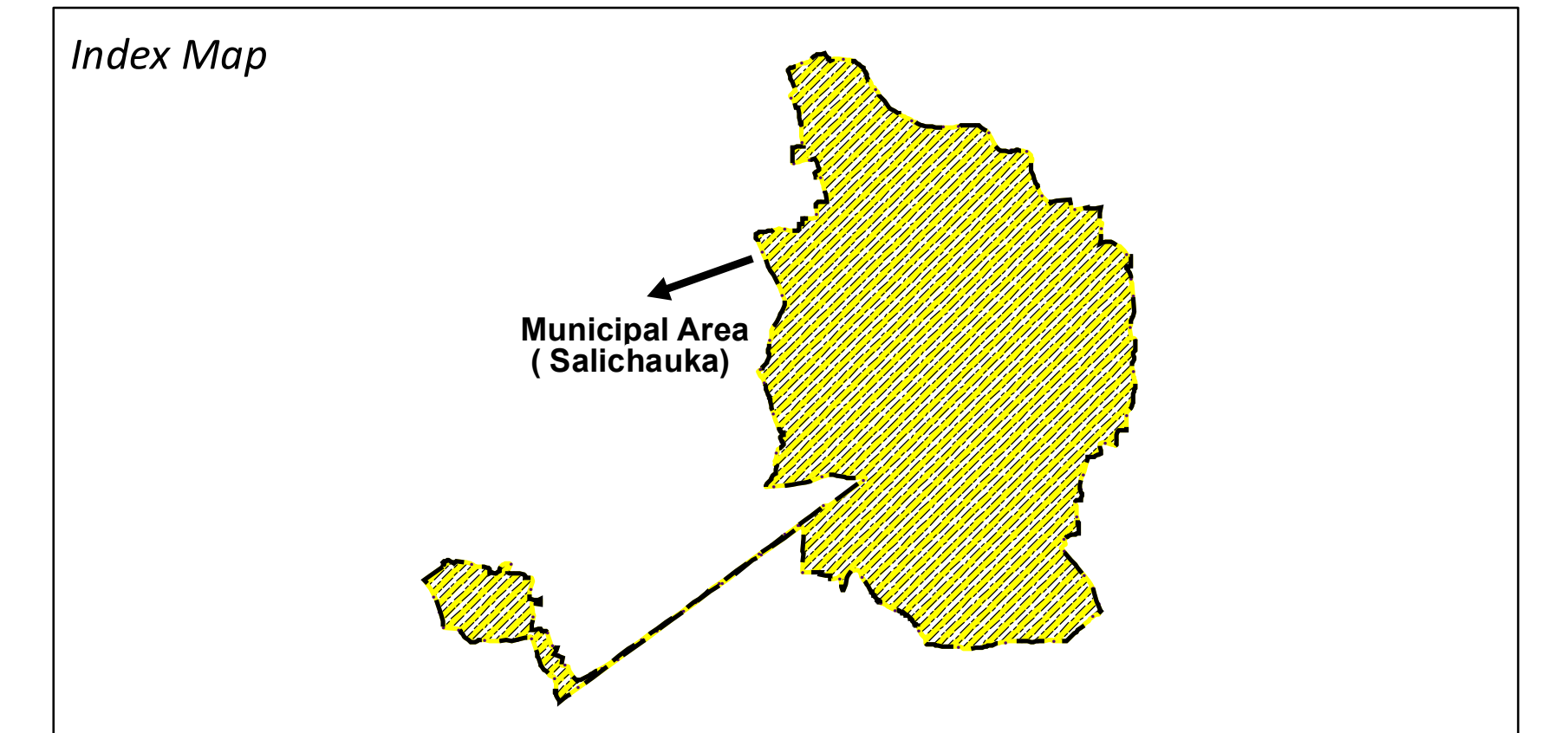
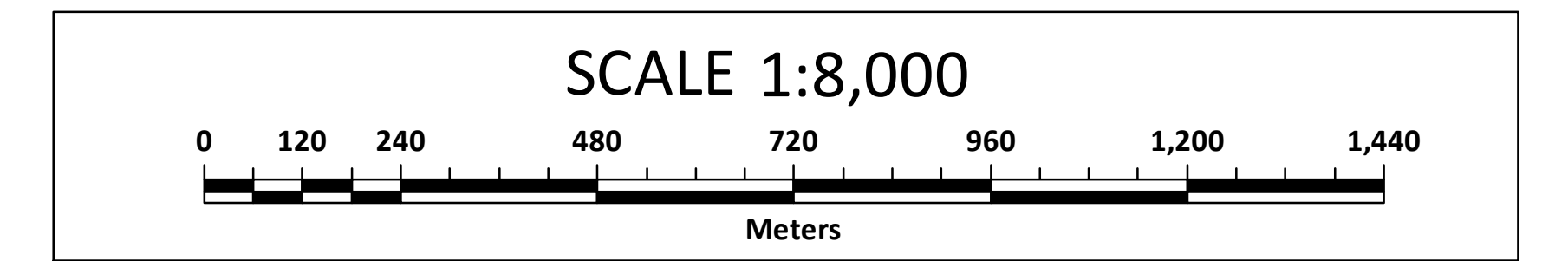



# Nagar Parishad Salichauka, District - Narsinghpur (M.P.)

Map Title  
**LOCATION OF SLUM ON CITY BASE MAP**

**Legend**

- Municipal Area Boundary
- Municipal Ward Boundary
- Major Road
- Other Road
- Important Landmarks
- Pond / Tank / Reservoir
- River
- Drainage / Nala
- Canal
- Culvert
- Slum Map- (Notified)  
(As per Document)
- Slum Map- (Non-Notified)  
(As per Actual)
- Slum Map - (Newly Identified)  
(As per Actual)



**Project Title**  
"Preparation of Property Tax Register Based On GIS & Revenue Survey with Technical Handholding Support" Cluster-EE/11

**Sources**  
(1) Referenced Data by WorldView-02 Satellite Image (0.5 Meters Resolution).  
(2) Ward Gazette Notification, Dated: 06-Jun-2014

**Urban Administration & Development Department**  
**Government of Madhya Pradesh, Bhopal**  
Palika Bhavan, 6 No Bus Stop, Shivaji Nagar, Bhopal - 462016 (MP)

**Prepared by**

**RAMTeCH Software Solutions Pvt. Ltd.**  
A-6, Sector - 67, NOIDA, Gautam Buddha Nagar (U.P) - 201309

**VERIFIED AND APPROVED BY**

Chief Municipal Officer	Nodal Officer	Revenue Officer / Engineer	Team Leader
Name & Signature	Name & Signature	Name & Signature	Name & Signature

Version: 1.0      Revision: 0.0      Date: 09 OCT 2017

