






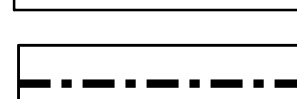
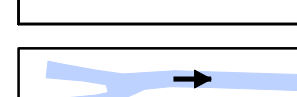

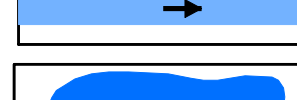


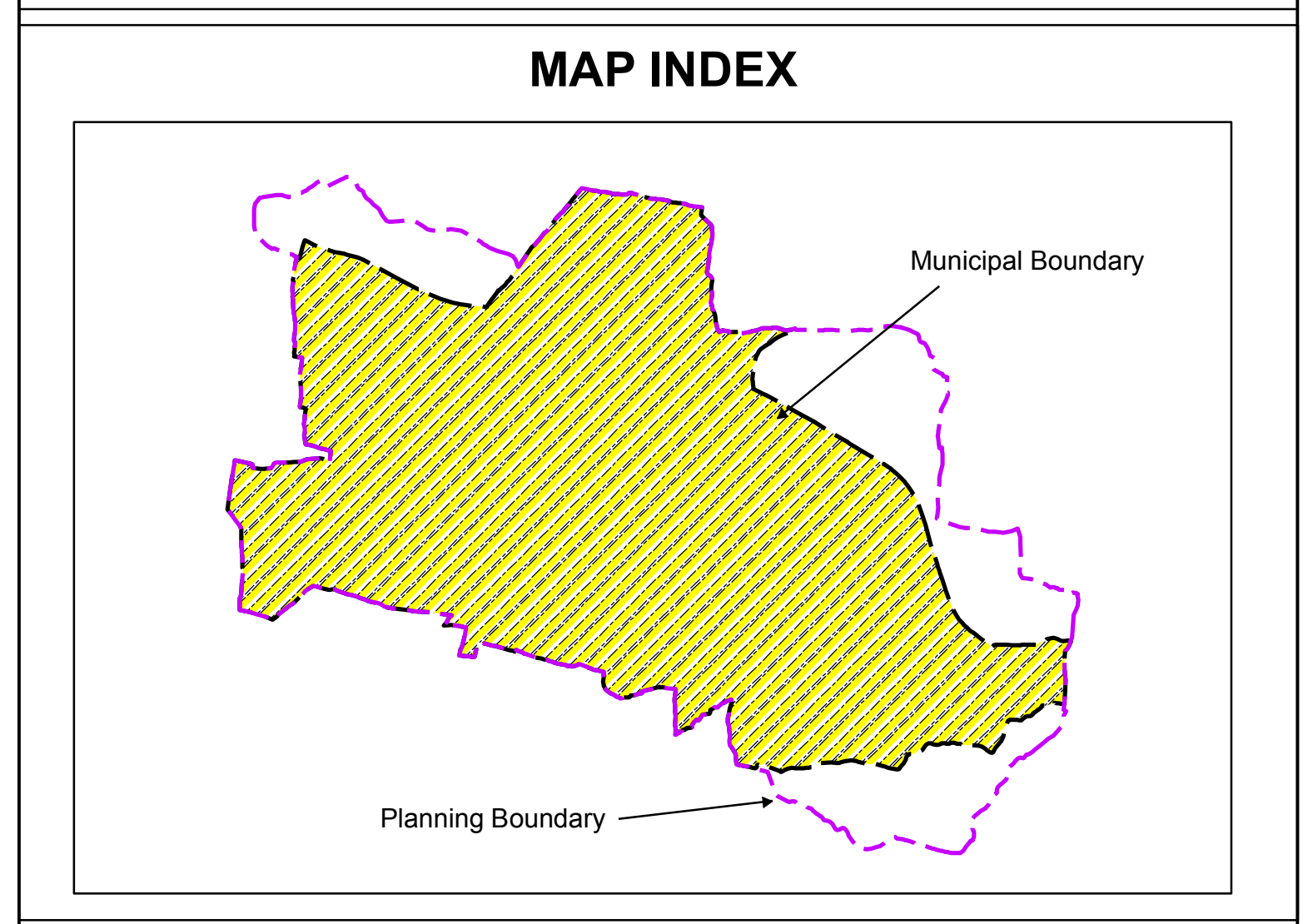
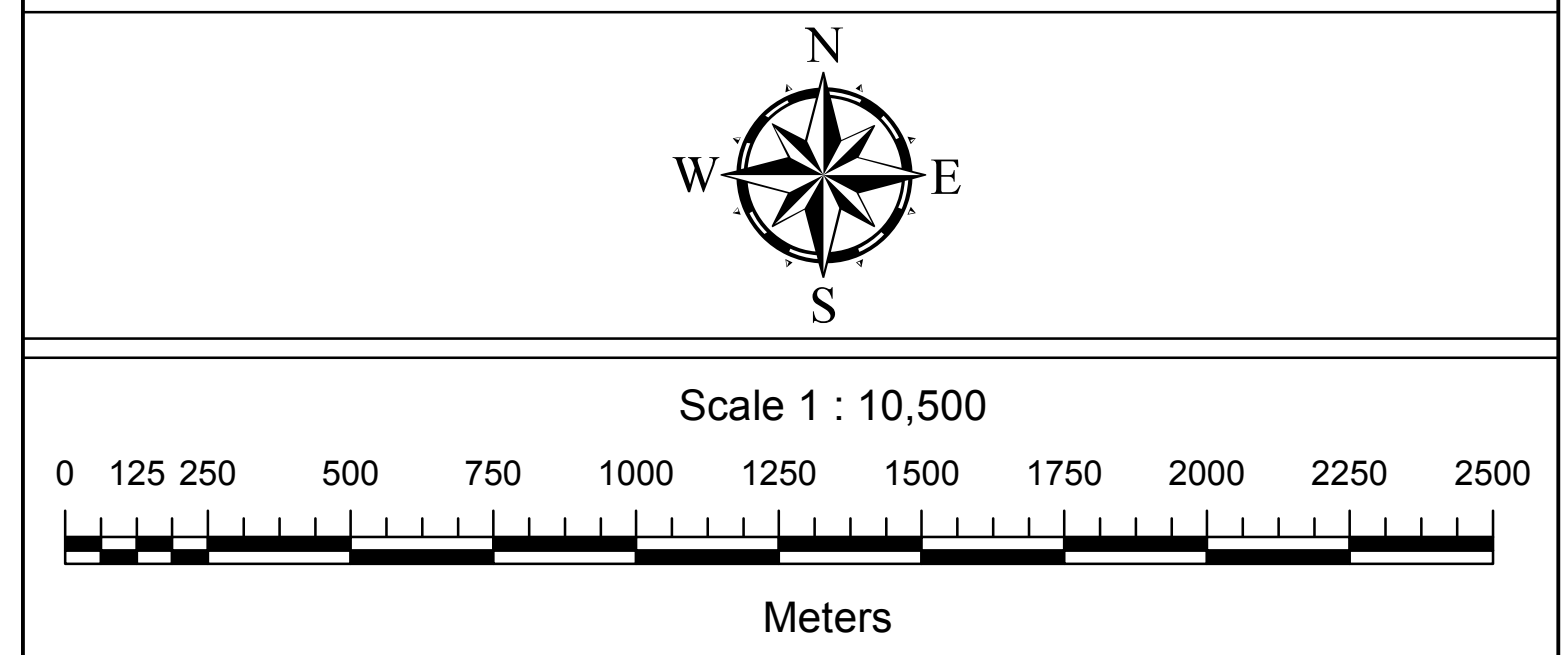
78°29'15"E 78°30'0"E 78°30'45"E 78°31'30"E 78°32'15"E 78°33'0"E 78°33'45"E

21°33'45"N 21°34'30"N 21°35'15"N 21°36'0"N 21°36'45"N 21°37'30"N 21°38'15"N

**NAGAR PALIKA PARISHAD, PANDHURNA
DISTRICT - CHHINDWARA (M.P.)**

Map Title :-
CITY BASE MAP

- Legend :-
-  Important Landmarks
 -  Bridge / Culvert
 -  National Highway
 -  State Highway
 -  Major Road
 -  Other Road
 -  Railways
 -  Municipal Boundary
 -  Drainage / Nala
 -  Rivers
 -  Pond / Tank / Reservoir



Project Title :-
**Preparation of GIS Base Maps & Conducting
Multi Purpose Household Survey**
(Cluster - H)
(Betul, Multai, Pandhurna, Pipla Narayanwar & Sausar)

- Sources :-
- (1) Survey of India Toposheet No.55K06 & 55K10 on Scale 1:50,000
 - (2) World View-02 Satellite Data Procured from National Remote Sensing Center (NRSC), Hyderabad, Acquisition Date: 27 Jan 2013
 - (3) Ward Gazette Notification No. 247-09/2009 Dated: 14 Jan 2009

Submitted To :-

**Urban Administration & Development Department,
Government of Madhya Pradesh, Bhopal**
Palika Bhavan, 6 No Bus Stop, Shivaji Nagar Bhopal, Madhya Pradesh - 462016.

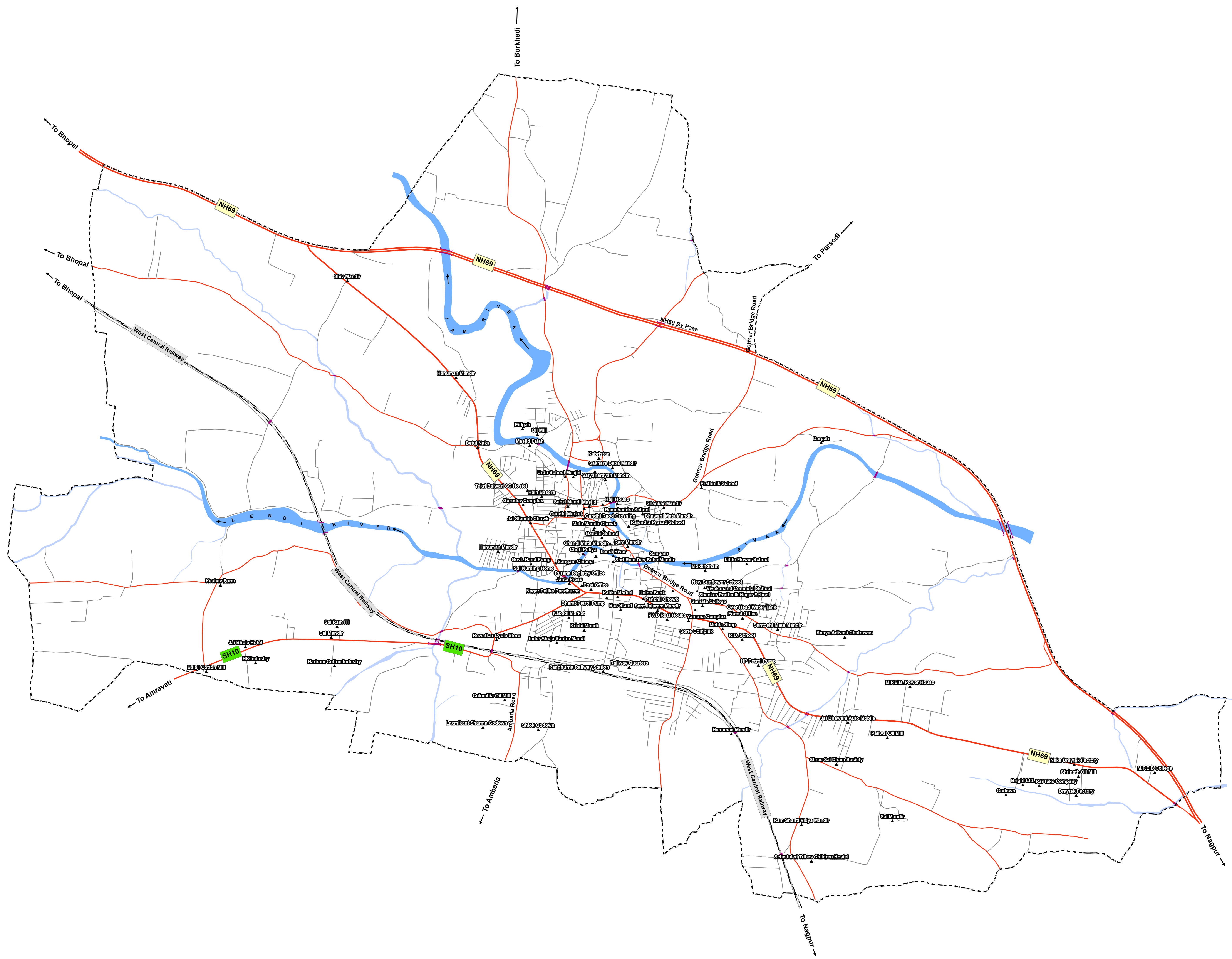
Prepared By :-

SGS INFOTECH
(A Division of SGS Teknics Manufacturing Pvt. Ltd.)
407 Udyog Vihar, Phase- IV Gurgaon Haryana - 122015
Phone: +91-124-4993310, Fax: +91-124-2342105
Web :- www.sgs-infotech.com

Verified & Approved By

Chief Municipal Officer	Nodal Officer	Revenue Officer / Engineer	Team Leader
Name of Signature	Name of Signature	Name of Signature	Name of Signature

Map Version : 1 Date :-



Disclaimer

This map is provided on an as-is basis, and neither the Municipal body, nor the UADD provides any warranty or guarantee as to the content, accuracy, or completeness of any data provided and assumes no responsibility for any consequences arising out of using the information contained in this map.

78°29'15"E 78°30'0"E 78°30'45"E 78°31'30"E 78°32'15"E 78°33'0"E 78°33'45"E

21°33'45"N 21°34'30"N 21°35'15"N 21°36'0"N 21°36'45"N 21°37'30"N 21°38'15"N