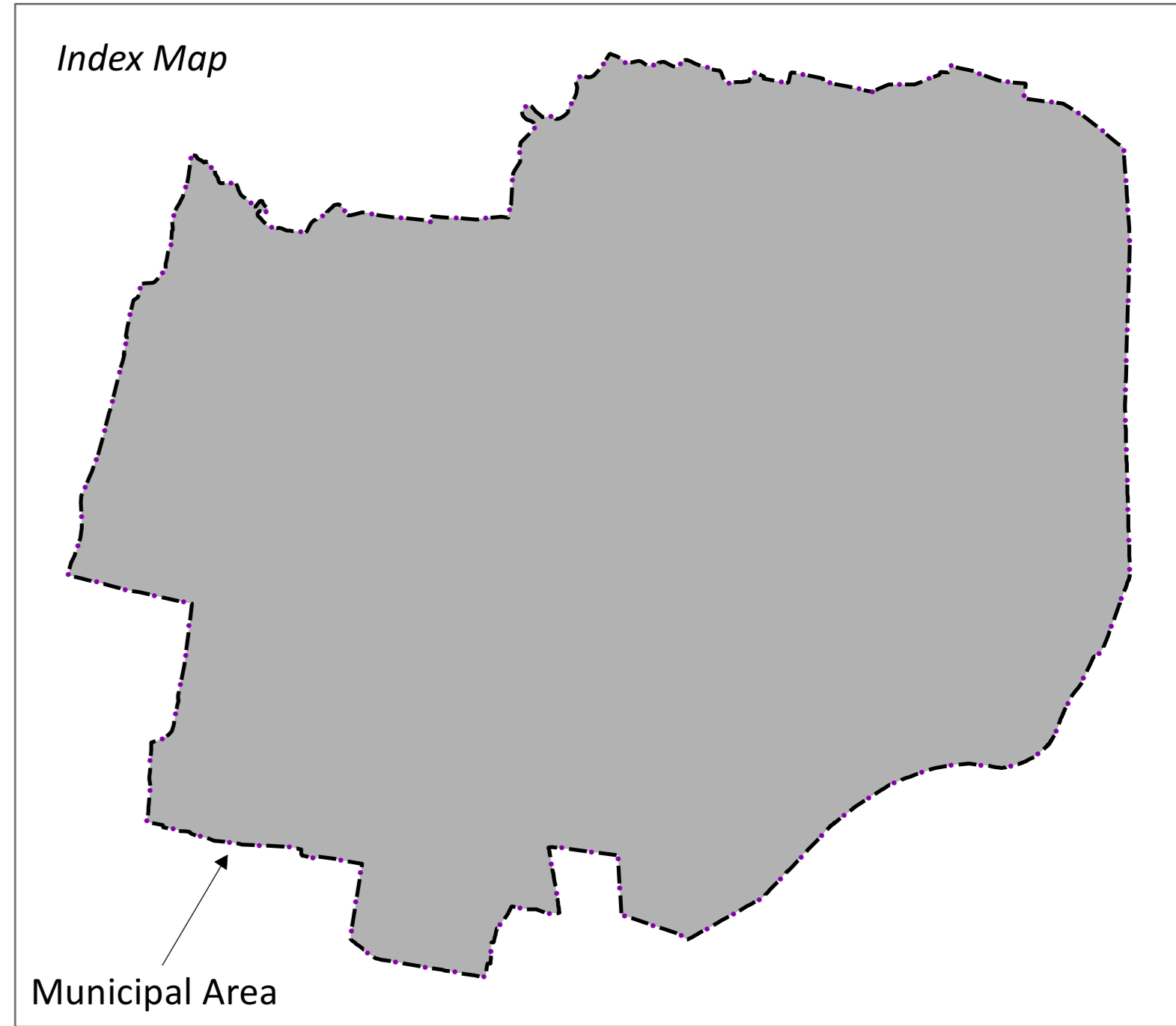
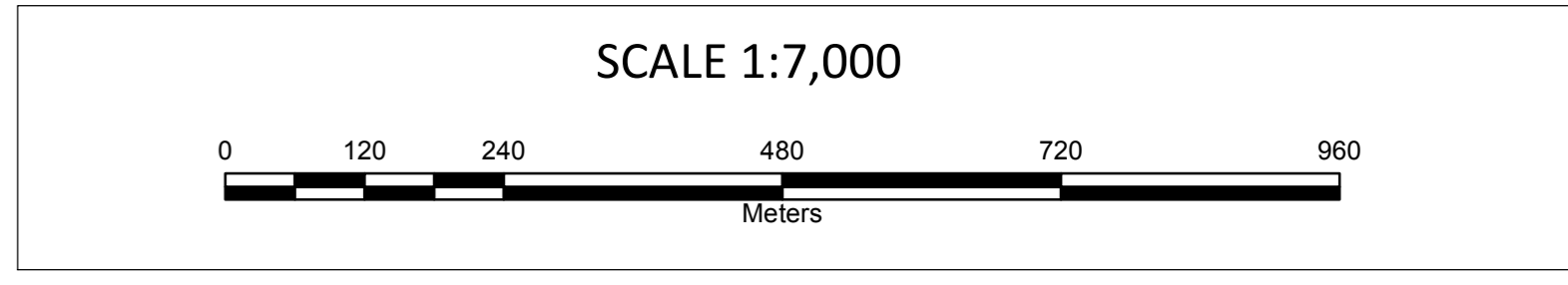
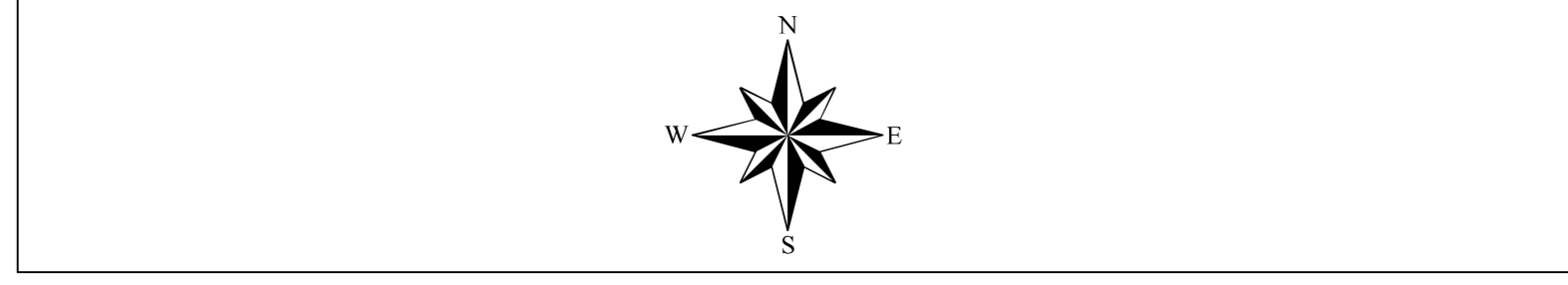


Nagar Parishad, New Ramnagar District -Satna (M.P.)

Map Title City Base Map

- Legend**
- Municipal Boundary
 - Major Road
 - Other Road
 - Bridge
 - Drain
 - Waterbody
 - Overhead Tank
 - Important Landmark



Project Title
Preparation of Property Tax Register Based on GIS & Revenue Survey with Technical Handholding Support in Cluster GG-17
 (Mangawan, Semaria, Gurh, Maugan), Teonthar, Hanumana, Chakghat, Govindgarh, Naigarhi, Unchahara, New-Ramnagar, Nagod, Birsinghpur, Jaitwara, Kotar, Kothi, Amarpatan)

- Sources**
- (1) Survey of India Toposheet No: - 63-H-14 on Scale 1:50,000
 - (2) World View -02 Satellite Data Dec, 2012
 - (3) Ward Gazette Notification, Date: 23 May, 2014

Urban Administration & Development Department
Government of Madhya Pradesh, Bhopal
 Palika Bhawan, 6 No. Bus Stop, Shivaji Nagar, Bhopal - 462016 (M.P.)

Prepared by
Ceinsys Tech Ltd.
 Formally ADCC Infocad Ltd.
 10/5, IT Park, Opp: VNIT, Nagpur- 440022 (M.S.)
 Web: www.ceinsys.com

Verified & Approved By

Chief Municipal Officer	Nodal Officer	Revenue Officer / Engineer	Project Manager
Name & Signature	Name & Signature	Name & Signature	Name & Signature

Version: 1.0 Revision:1.0 Date: 00/00/2018

