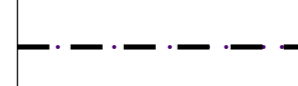
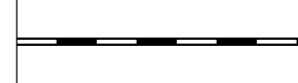




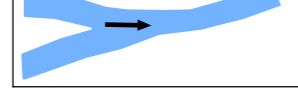


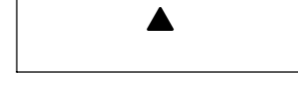



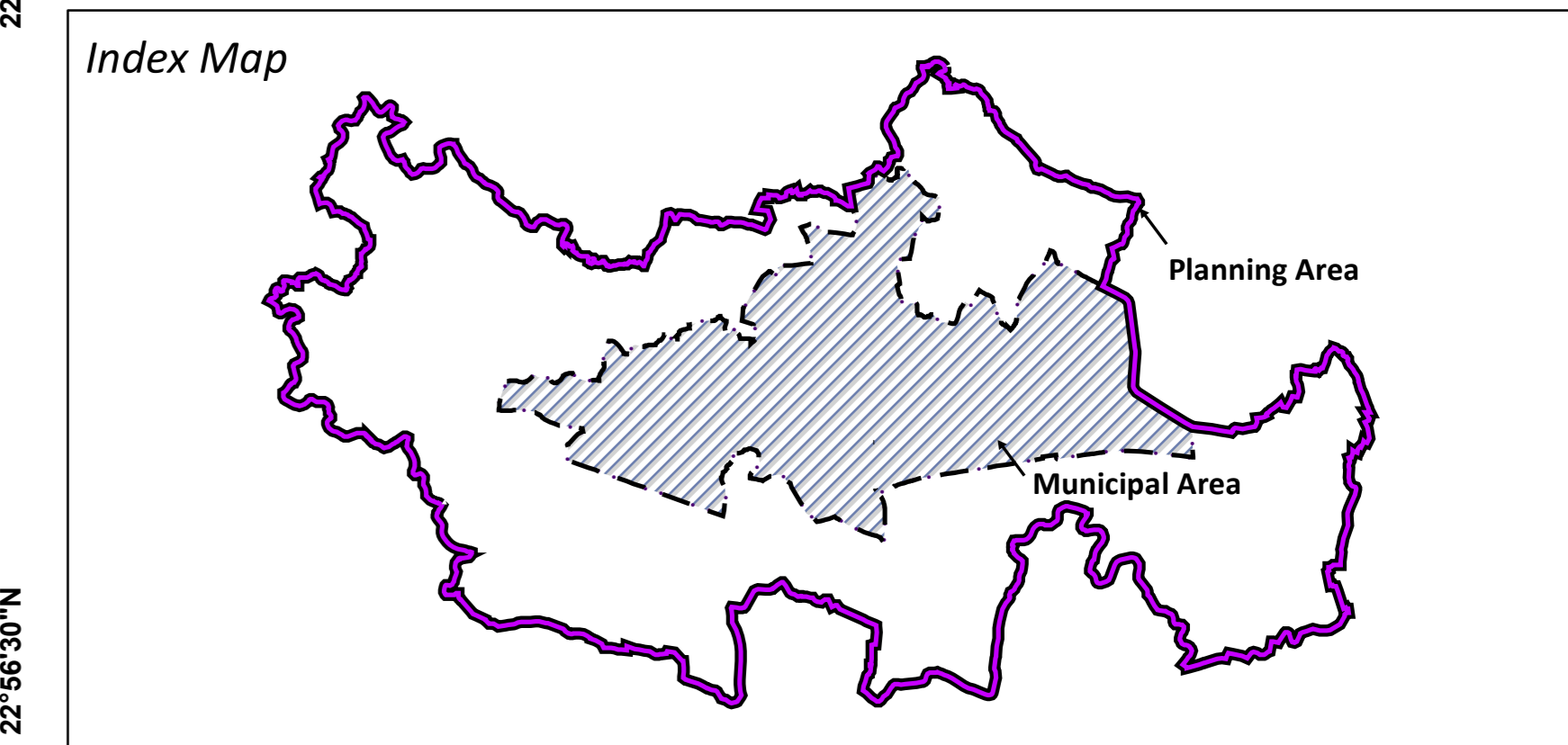
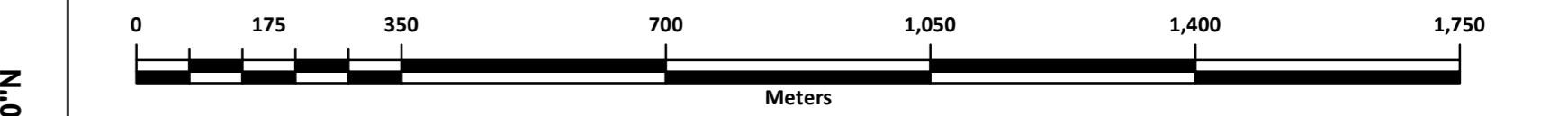
**Nagar Palika Parishad, Narsinghpur  
District -Narsinghpur (M.P.)**

Map Title **CITY BASE MAP**

- Legend**
-  Municipal Boundary
  -  Railway Line
  -  National Highway
  -  State Highway
  -  Major Road
  -  Other Road
  -  Drainage / Nala
  -  River
  -  Pond / Tank / Reservoir
  -  Important Landmark



**SCALE 1:9,000**



**Project Title**  
Preparation of Property Tax Register Based on GIS & Multi Purpose Household Survey in Cluster-U8 (Narsinghpur, Gadawara, Gotegaon, Panagar, Sihora, Nainpur, Dindori, Shahpura)

- Sources**
- (1) Survey of India Toposheet No. :55 N/1 on Scale 1: 50,000
  - (2) Word View-02 Imagery
  - (3) Ward Gazette Notification : Dated: 17 July,2009

**Urban Administration & Development Department  
Government of Madhya Pradesh, Bhopal**  
Palika Bhavan, 6 No Bus Stop, Shivaji Nagar, Bhopal - 462016 (MP)

**Prepared by**  
 **J M Environet Private Limited**  
D-829, Behind Fortis Hospital Malviya Nagar, Jaipur Rajasthan, India  
Web: www.jmenvironet.org

**VERIFIED AND APPROVED BY**

Chief Municipal Officer	Nodal Officer	Revenue Officer / Engineer	Team Leader
Name & Signature	Name & Signature	Name & Signature	Name & Signature
Version: 1.0	Revision: 1.0	Date: 18th July, 2016	

