


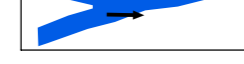
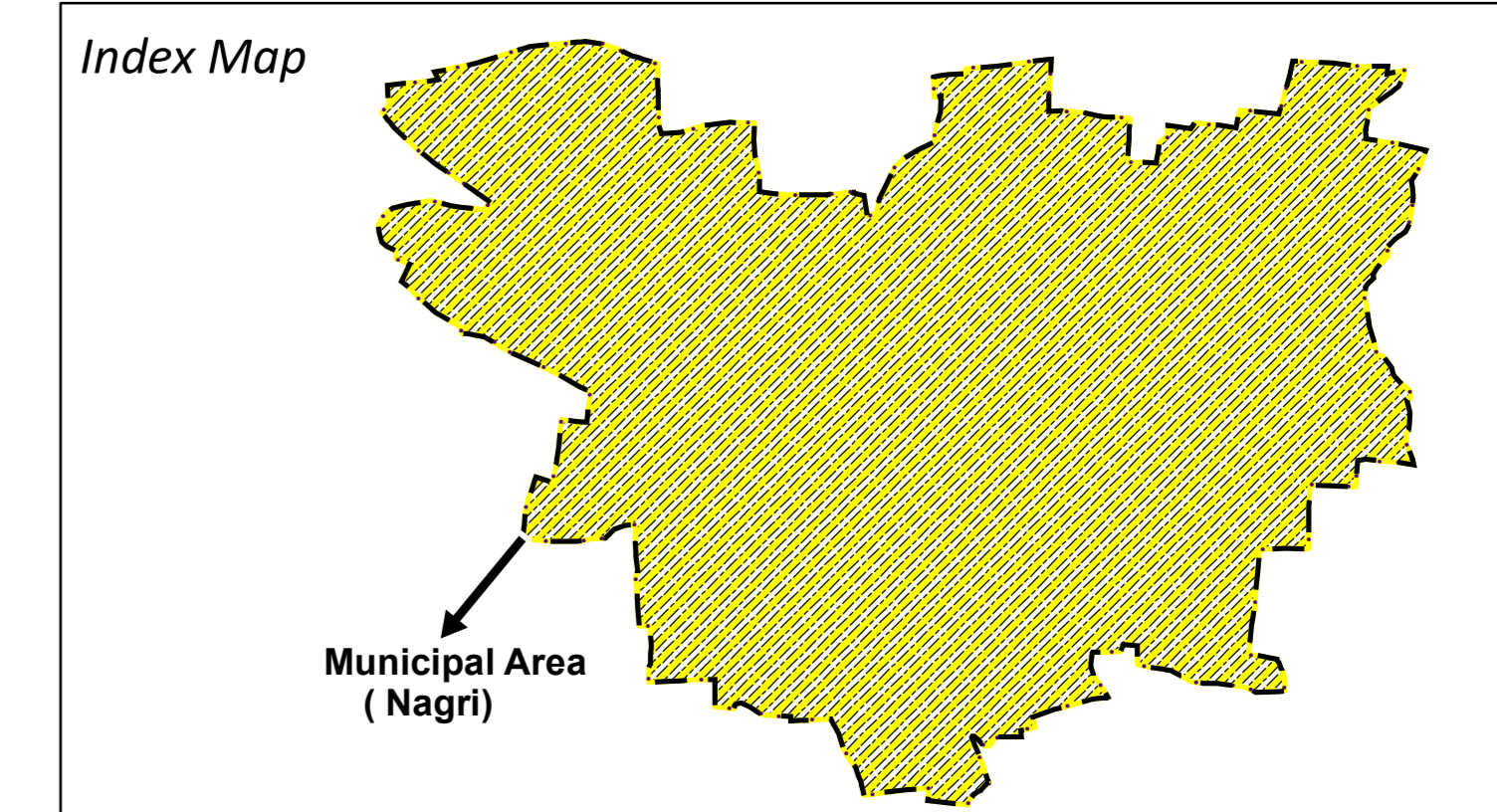
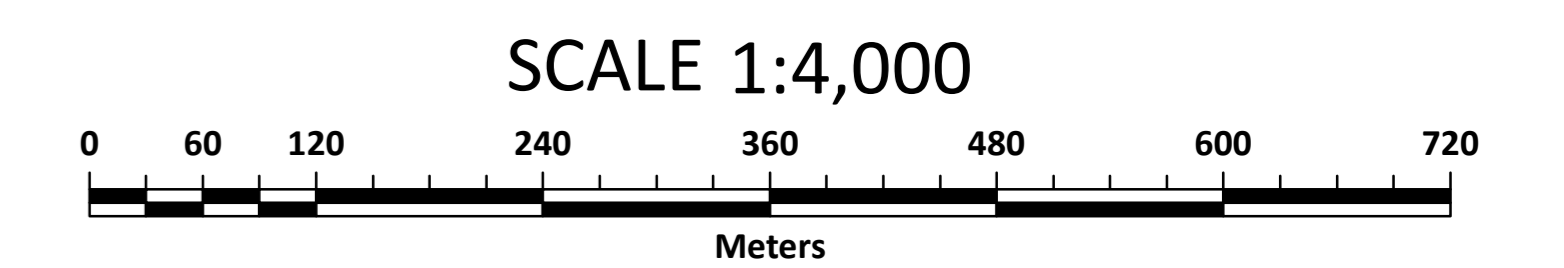



Nagar Parishad Nagri, District - Mandsaur (M.P.)

Map Title
CITY BASE MAP

- Legend
-  Municipal Area Boundary
 -  Municipal Ward Boundary
 -  Major Road
 -  Other Road
 -  Important Landmarks
 -  Bridge
 -  Flyover
 -  River
 -  Drainage / Nala
 -  Canal
 -  Pond / Tank / Reservoir



Project Title
"Preparation of Property Tax Register Based On GIS & Revenue Survey with Technical Handholding Support" Cluster-JJ/13

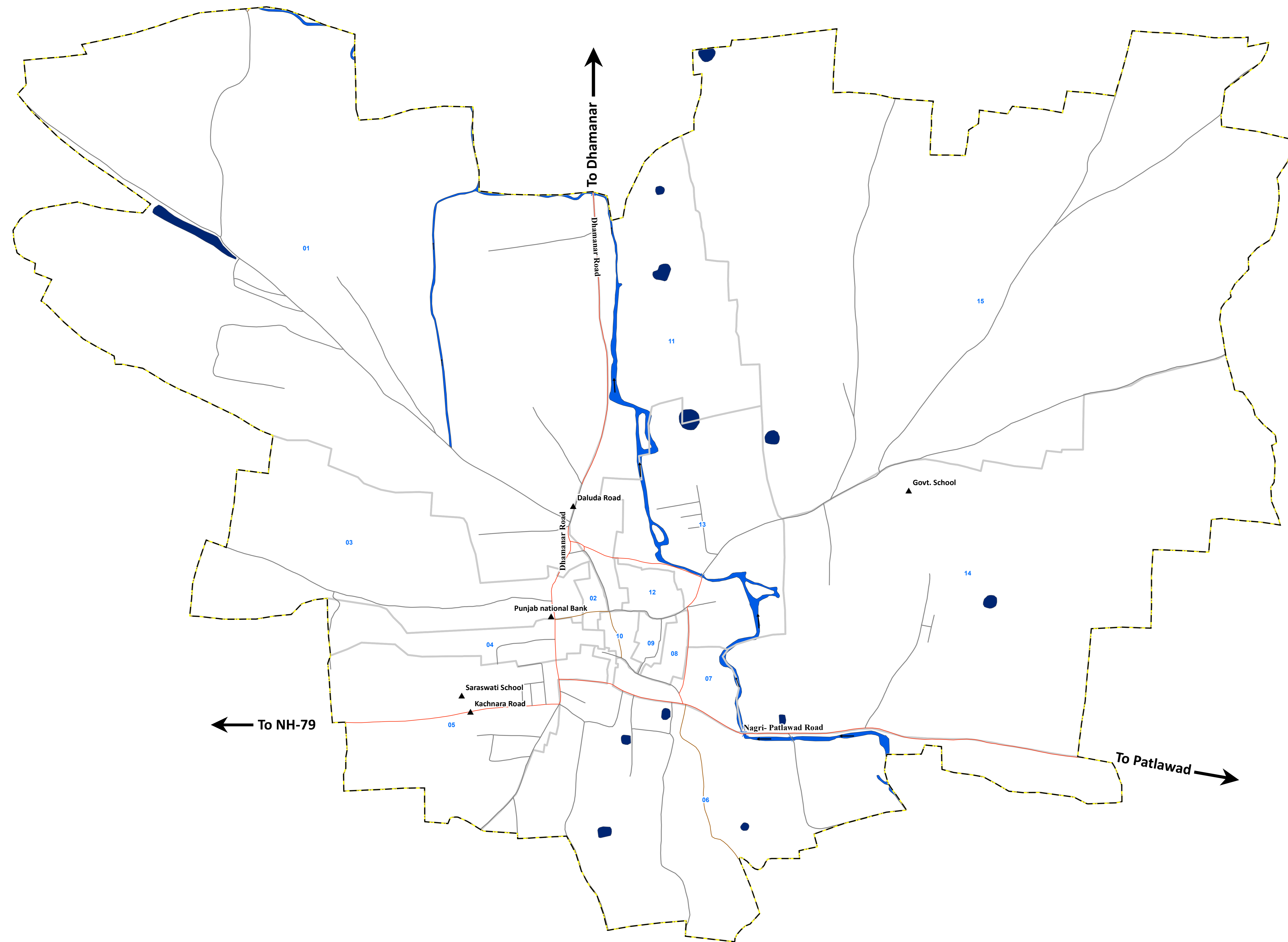
- Sources
- (1) Ward Gazette Notification, Dated: 16-June-2004.
 - (2) Referenced Data by WorldView-02 Satellite Image (0.5 Meters Resolution).

 **Urban Administration & Development Department**
Government of Madhya Pradesh, Bhopal
Palika Bhavan, 6 No Bus Stop, Shivaji Nagar, Bhopal - 462016 (MP)

Prepared by
 **RAMTeCH Software Solutions Pvt. Ltd.**
A-6, Sector - 67, NOIDA, Gautam Buddha Nagar (U.P) - 201309

VERIFIED AND APPROVED BY			
Chief Municipal Officer	Nodal Officer	Revenue Officer / Engineer	Team Leader
Name & Signature	Name & Signature	Name & Signature	Name & Signature

Version: 1.0 Revision: 0.0 Date: 09 OCT 2017



75°00'E

75°00'E

23°51'0"N

23°51'0"N