



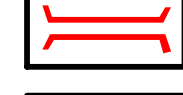

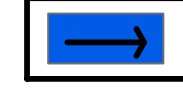
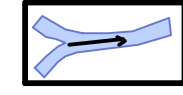
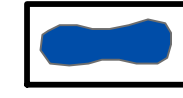




# Nagar Palika Parishad, Malanjkhanda District - Balaghat (M.P.)

Map Title

## City Base Map

Legend

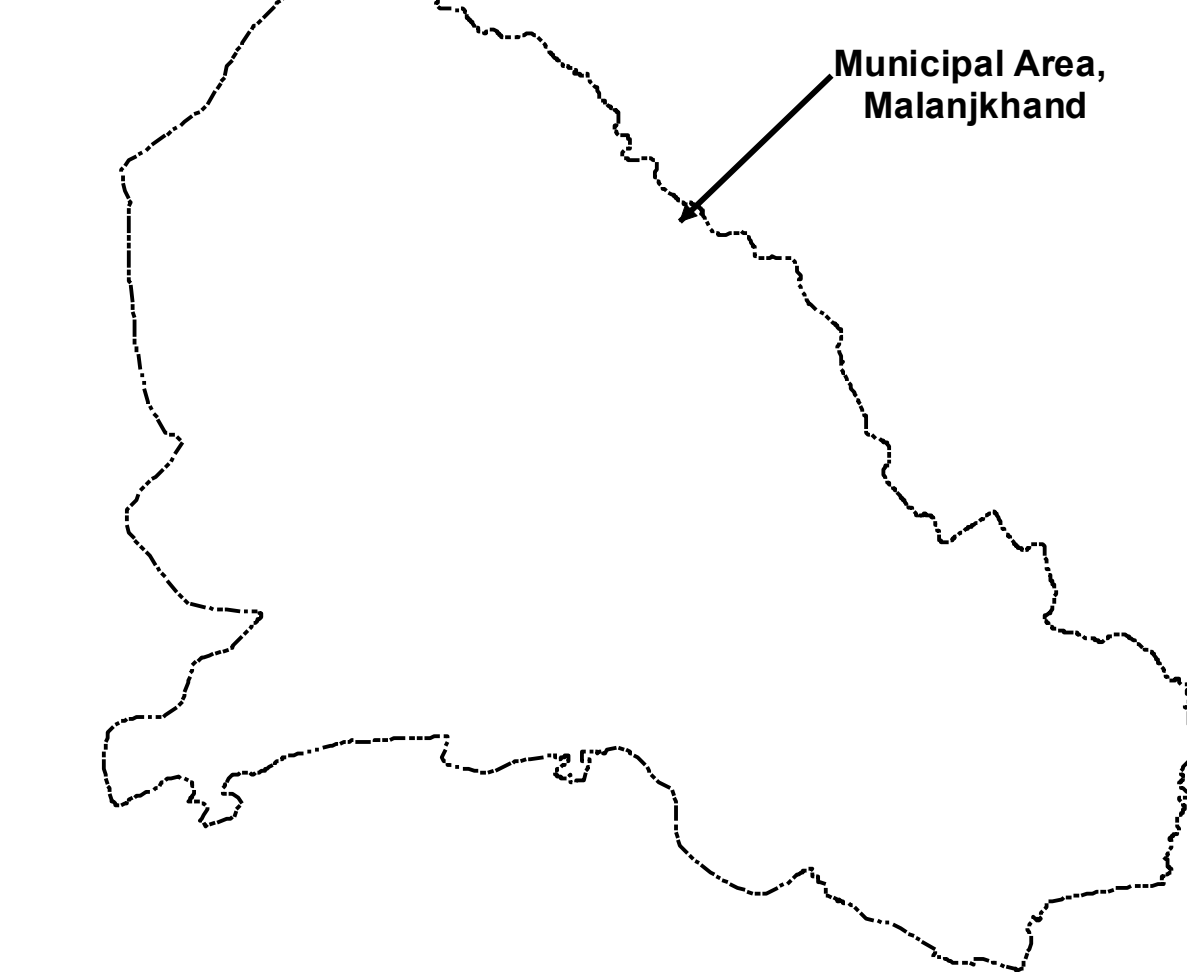
-  Municipal Area
-  Important Landmark
-  Major Road
-  Other Road
-  Bridge/Culvert
-  Forest
-  Canal
-  River
-  Drainage
-  Pond / Tank / Reservoir
-  Mine Area



SCALE: 1:17,000

0 375 750 1,500 2,250 3,000 Meters

Index Map



Project Title

**Preparation of GIS Base Maps and Conducting Multi-Purpose Household Survey in Cluster-D**  
(Biaora, Dabra, Malanjkhanda, Sironj, Shivpuri, Vidisha)

Sources

- (1) Survey of India Toposheet No. 64B/12, 64B/16, 64C/9 & 64C/13 on Scale 1: 50,000
- (2) World View-02 & Cartosat-1 Satellite Data procured from National Remote Sensing Centre (NRSC), Hyderabad (Acquisition Date : 21-10-2011 & 12-11-2011 for WV02 and 22 Jan 2013 for Cartosat-1)
- (3) Ward Gazette Notification No. 20, Dated: 17-05-1996.

Urban Administration And Development Department



Government Of Madhya Pradesh, Bhopal

"Palika Bhavan", 6 No Bus Stop, Shivaji Nagar, Bhopal - 462016 (MP)

Verified and Approved By

Chief Municipal Officer	Nodal Officer	Revenue Officer / Engineer	Team Leader
Sign:	Sign:	Sign:	Sign:
Name:	Name:	Name:	Name:

Final Report Version: 01

Revision: 00

Date : 25-09-2015

**Disclaimer**

This map is provided on as-is basis and neither the municipal body nor the UADD provide any warranty or guarantee as to the content, accuracy, or completeness of any data provided and assumes no responsibility for any consequences arising out of the using information contained in this map.

