
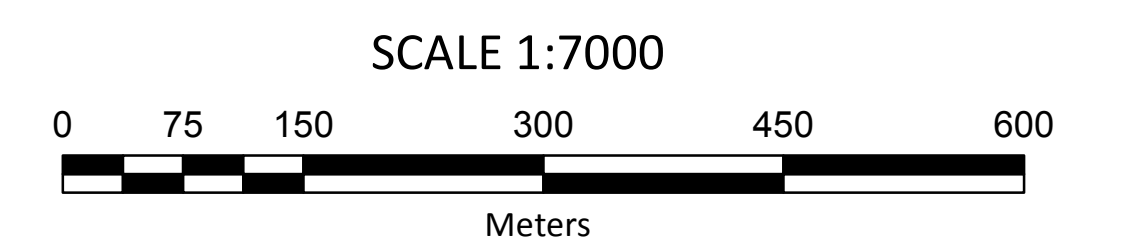



**Nagar Parishad, Jaitwara
District - Satna (M.P.)**

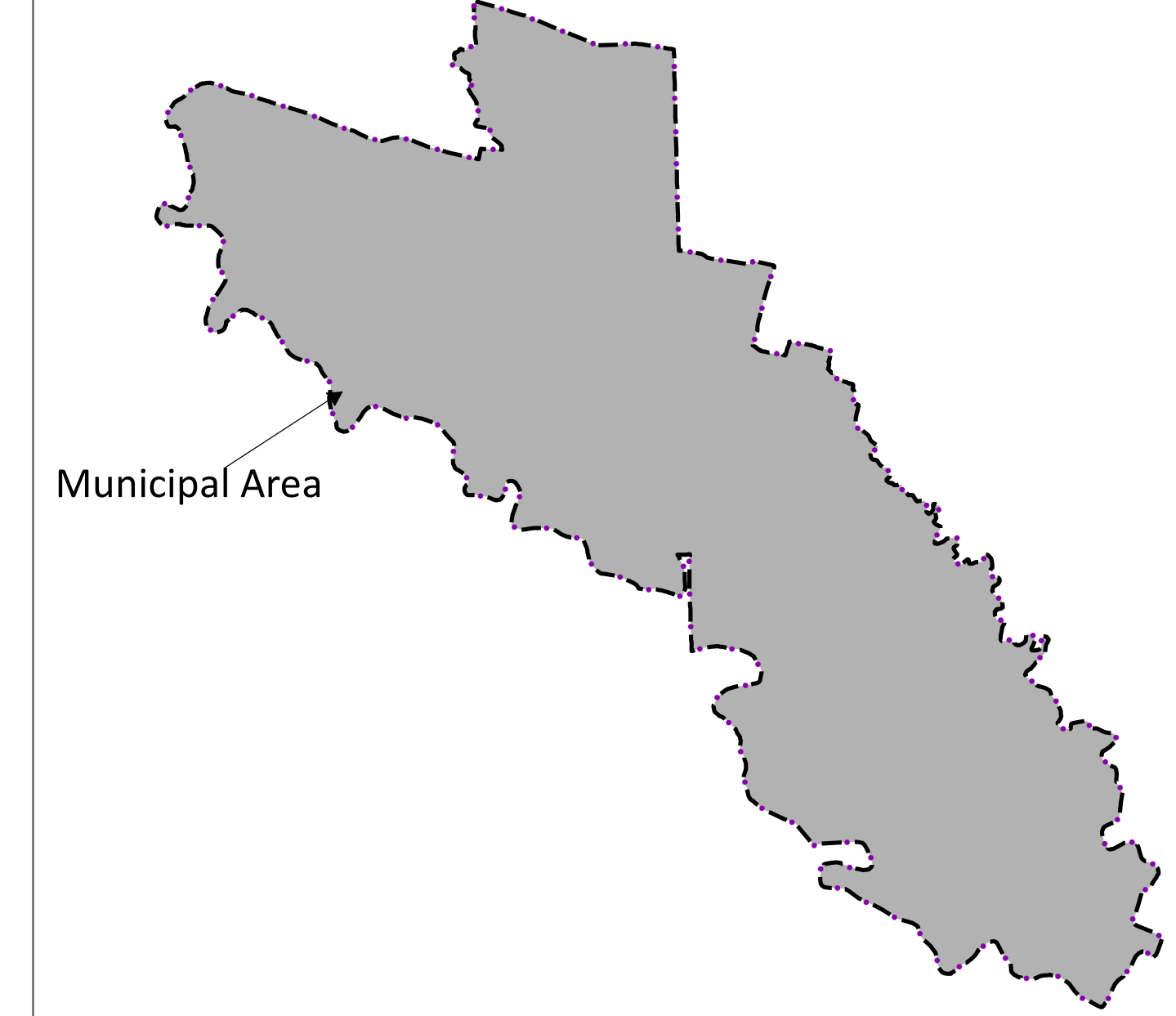
Map Title
City Base Map

Legend

-  Municipal Boundary
-  Major Road
-  Other Road
-  Railway Line
-  Bridge
-  Waterbody
-  Drain
-  River
-  Important Landmark



Index Map



Project Title
**Preparation of Property Tax Register Based on
GIS & Revenue Survey**

with Technical Handholding Support in Cluster GG-17
(Mangawan, Semaria, Gurh, Mauganj, Teonthar, Hanumana, Chakghat, Govindgarh, Naigarhi, Unchahara, New-Ramnagar, Nagod, Birsinghpur, Jaitwara, Kotar, Kothi, Amarpatan)

Sources

- (1) Survey of India Toposheet No:- 63-D-14 on Scale 1:50,000
- (2) World View -02 Satellite Data Dec, 2013
- (3) Ward Gazette Notification , Date : 09 May, 2014

 **Urban Administration & Development Department**
Government of Madhya Pradesh, Bhopal

Palika Bhawan, 6 No. Bus Stop, Shivaji Nagar, Bhopal - 462016 (M.P.)

 Prepared by
Ceinsys Tech Ltd.
Formaly ADCC Infocad Ltd.
10/5, IT Park, Opp: VNIT, Nagpur- 440022 (M.S.)
Web: www.ceinsys.com

Verified & Approved By

| | | | |
|-------------------------|------------------|----------------------------|------------------|
| Chief Municipal Officer | Nodal Officer | Revenue Officer / Engineer | Project Manager |
| Name & Signature | Name & Signature | Name & Signature | Name & Signature |

Version: 1.0 Revision :1.0 Date :00/00/2018

