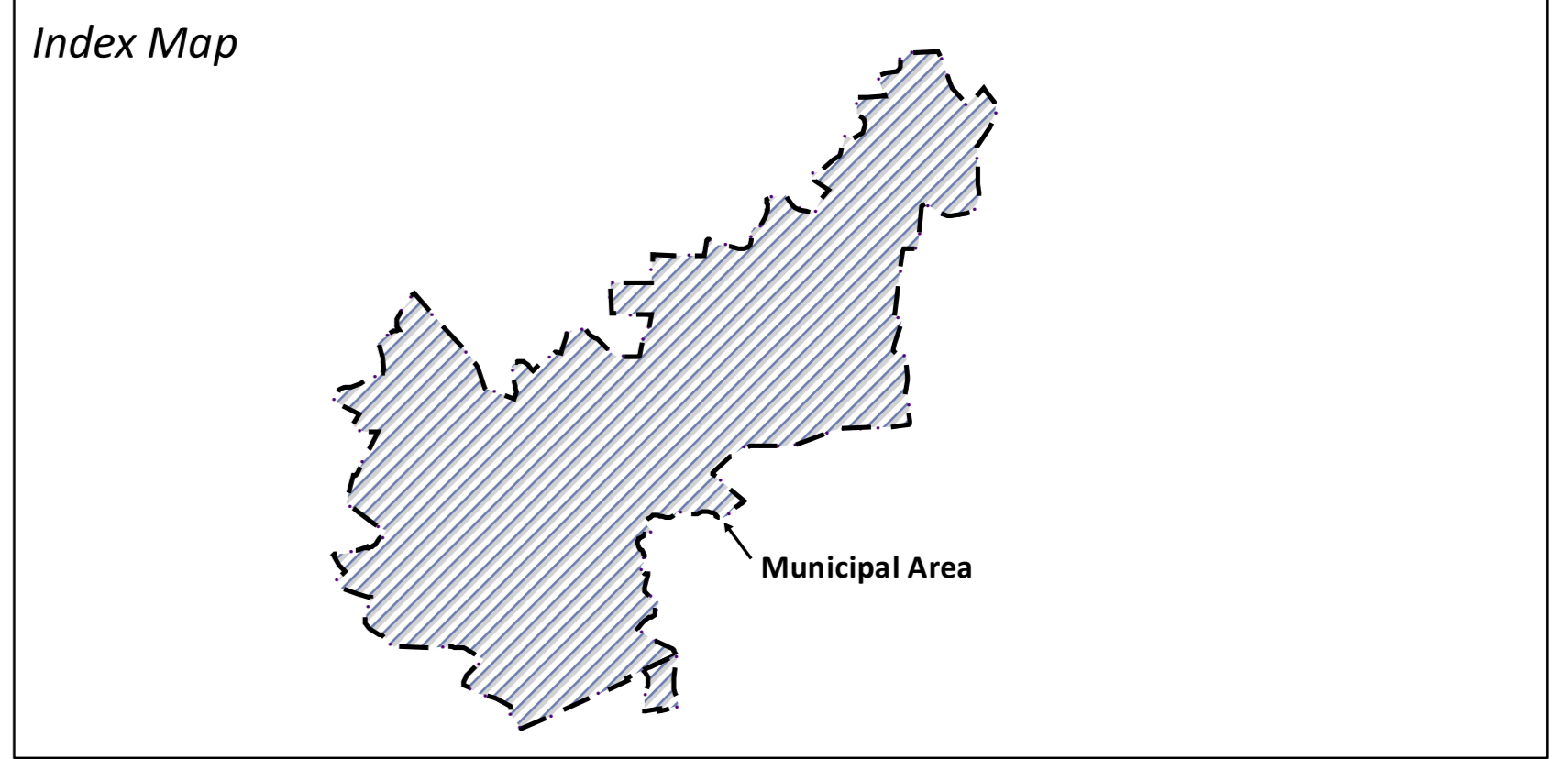
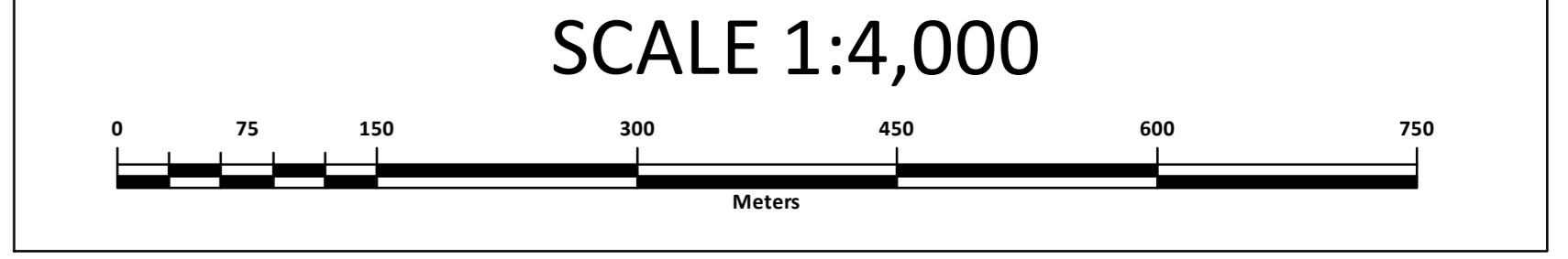
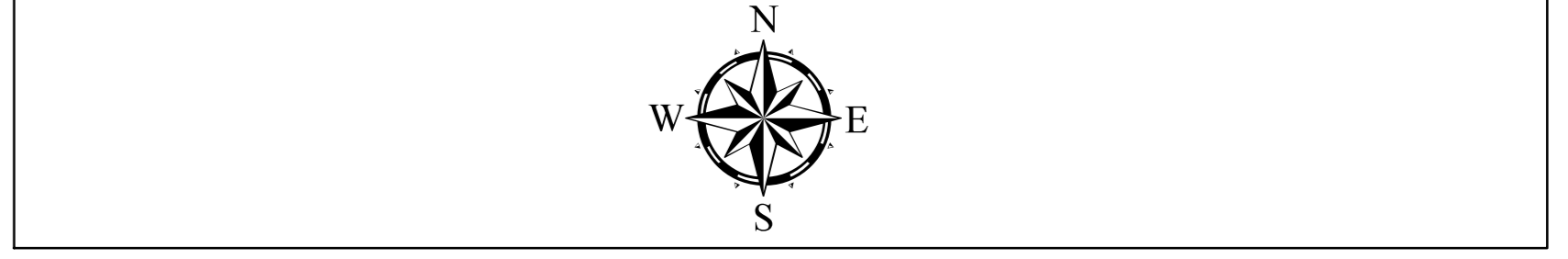


**Nagar Palika Parishad, Gotegaon
District - Narsinghpur(M.P.)**

Map Title **CITY BASE MAP**

Legend

- Municipal Boundary
- Railway Line
- National Highway
- State Highway
- Major Road
- Other Road
- Drainage / Nala
- River
- Pond / Tank / Reservoir
- Important Landmark



Project Title
Preparation of Property Tax Register Based on GIS & Multi Purpose Household Survey in Cluster-U8 (Narsinghpur, Gadarwara, Gotegaon, Panagar, Sihora, Nainpur, Dindori, Shahpura)

Sources

- (1) Survey of India Toposheet No. :55 M/8 & 55 M/12 on Scale 1: 50,000
- (2) Word View-02 Imagery
- (3) Ward Gazette Notification : Dated:13th June,2014

Urban Administration & Development Department
Government of Madhya Pradesh, Bhopal
Palika Bhavan, 6 No Bus Stop, Shivaji Nagar, Bhopal - 462016 (MP)

Prepared by **J M Environet Private Limited**
D-829, Behind Fortis Hospital Malviya Nagar, Jaipur Rajasthan, India
Web: www.jmenvironet.org

VERIFIED AND APPROVED BY

Chief Municipal Officer	Nodal Officer	Revenue Officer / Engineer	Team Leader
Name & Signature	Name & Signature	Name & Signature	Name & Signature
Version: 1.0	Revision: 1.0	Date: 28th Aug., 2016	