




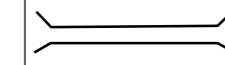





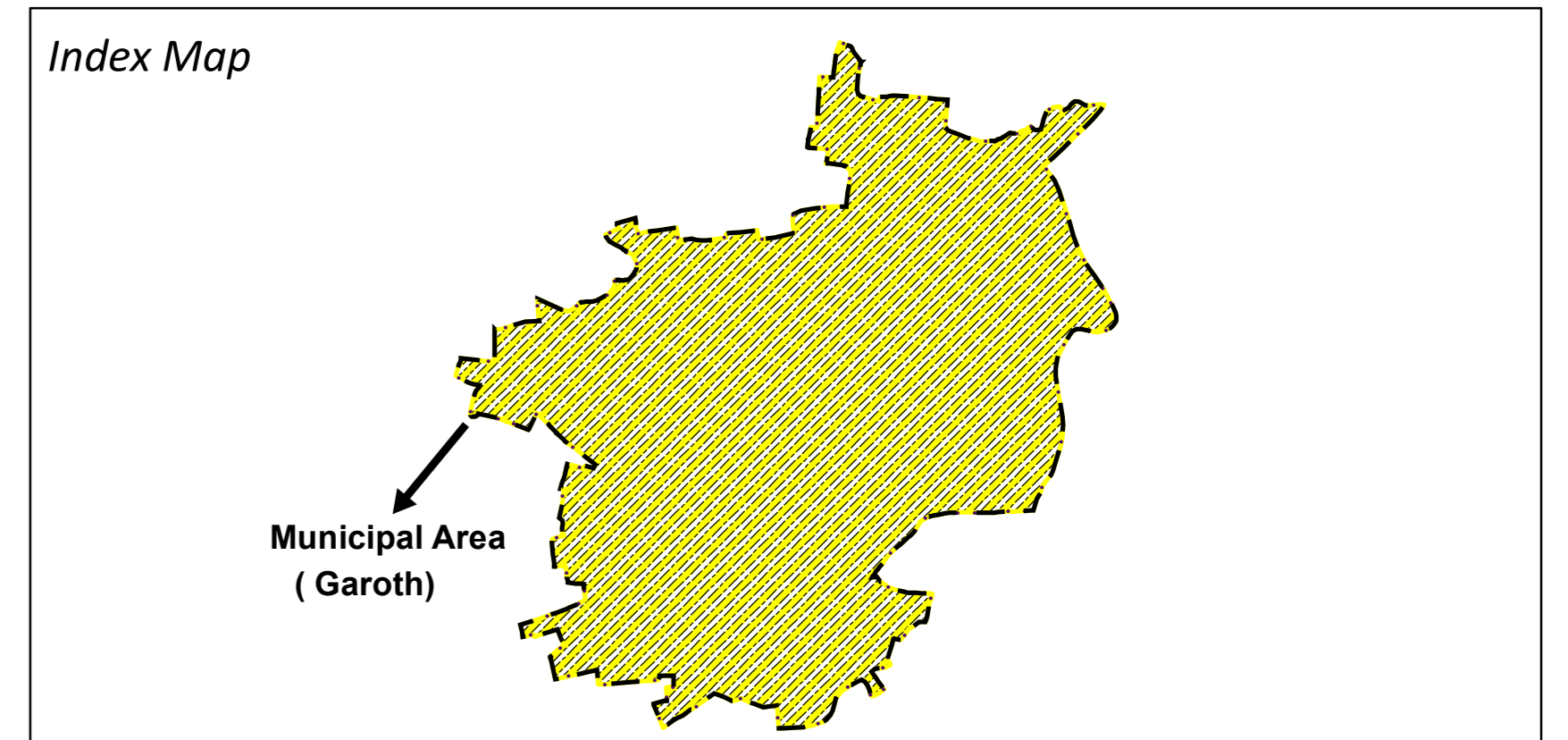
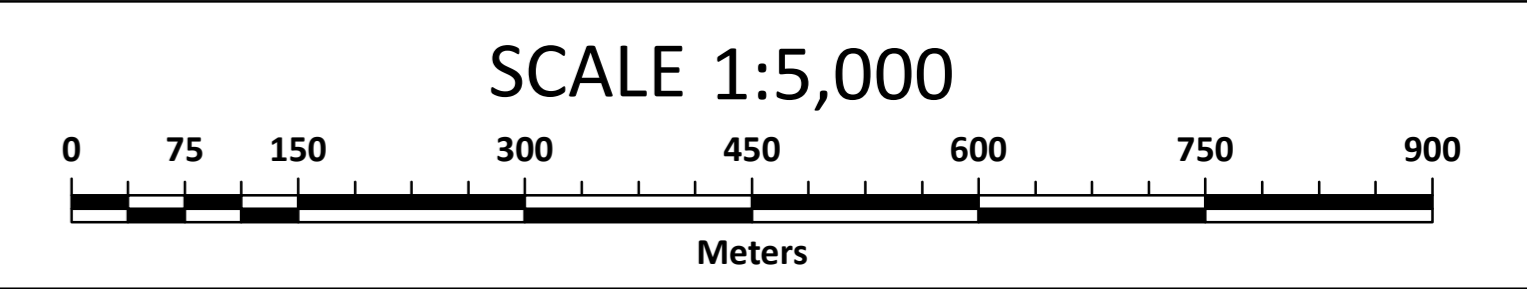



Nagar Parishad Garoth, District - Mandsaur (M.P.)


Map Title CITY BASE MAP

- Legend**
-  Municipal Area Boundary
 -  Municipal Ward Boundary
 -  Major Road
 -  Other Road
 -  Important Landmarks
 -  Bridge
 -  Flyover
 -  River
 -  Drainage / Nala
 -  Canal
 -  Pond / Tank / Reservoir




Project Title
"Preparation of Property Tax Register Based On GIS & Revenue Survey with Technical Handholding Support" Cluster-JJ/13

- Sources**
- (1) Ward Gazette Notification, Dated: 16-June-2016.
 - (2) Referenced Data by WorldView-02 Satellite Image (0.5 Meters Resolution).



Urban Administration & Development Department
Government of Madhya Pradesh, Bhopal
Palika Bhavan, 6 No Bus Stop, Shivaji Nagar, Bhopal - 462016 (MP)

Prepared by



RAMTeCH Software Solutions Pvt. Ltd.
A-6, Sector - 67, NOIDA, Gautam Buddha Nagar (U.P.) - 201309

VERIFIED AND APPROVED BY

Chief Municipal Officer	Nodal Officer	Revenue Officer / Engineer	Team Leader
Name & Signature	Name & Signature	Name & Signature	Name & Signature

