

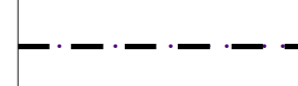
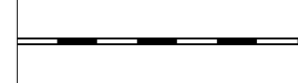




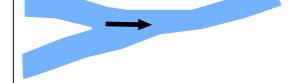
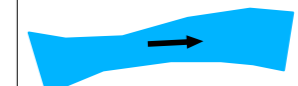


78°45'0"E 78°45'30"E 78°46'0"E 78°46'30"E 78°47'0"E 78°47'30"E 78°48'0"E 78°48'30"E 78°49'0"E

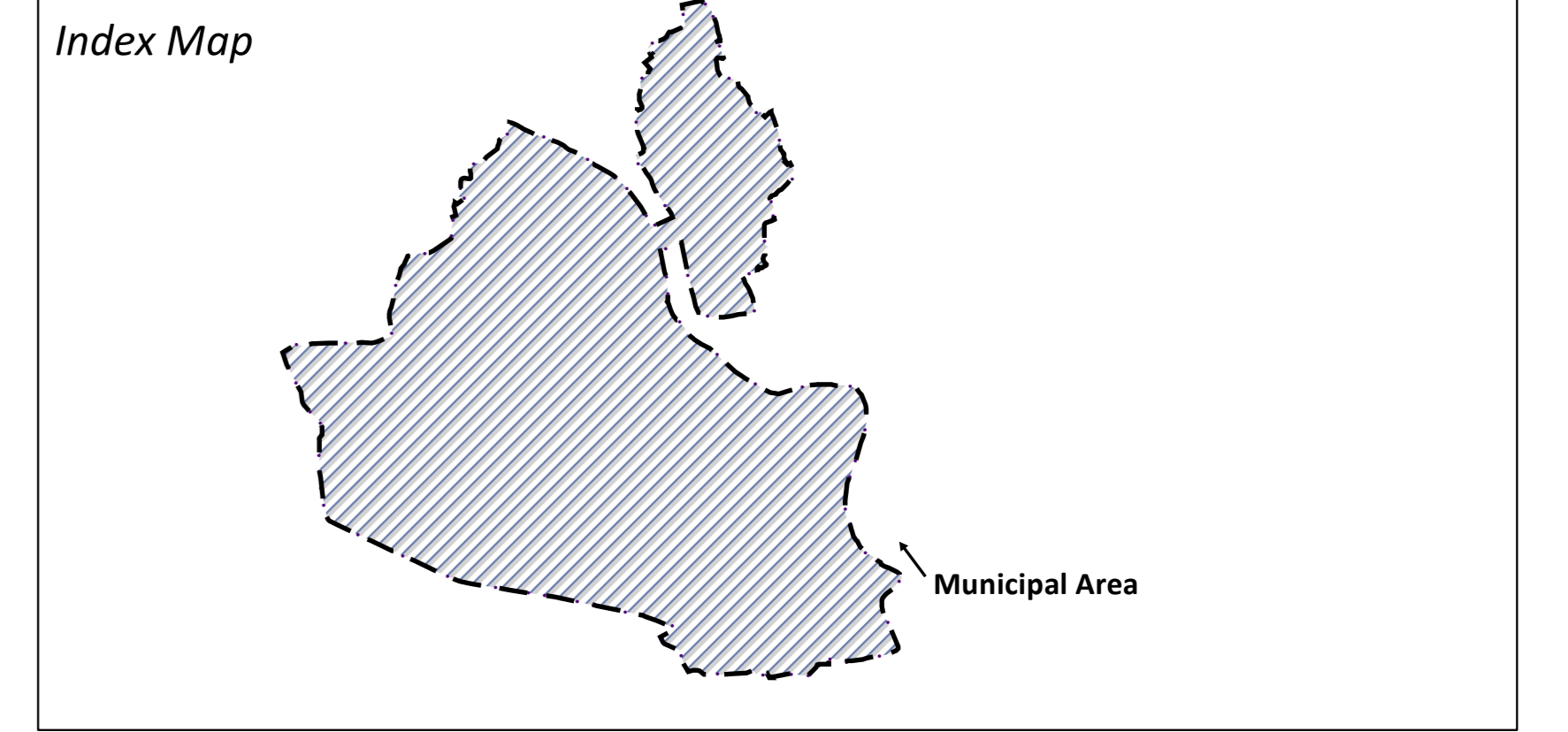
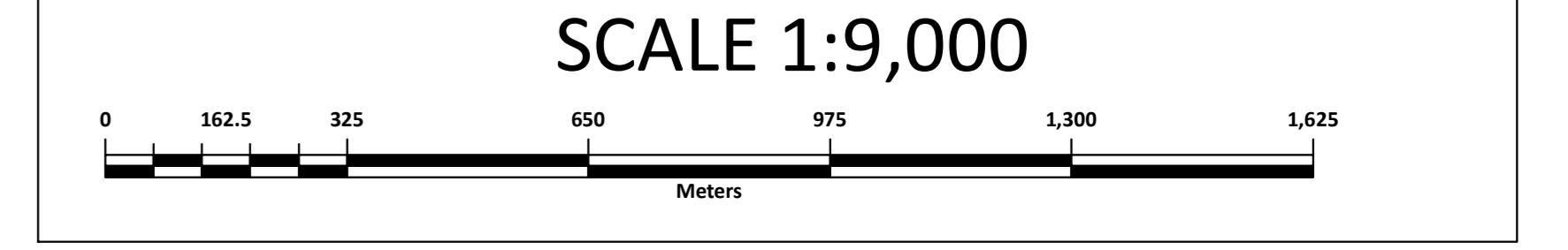
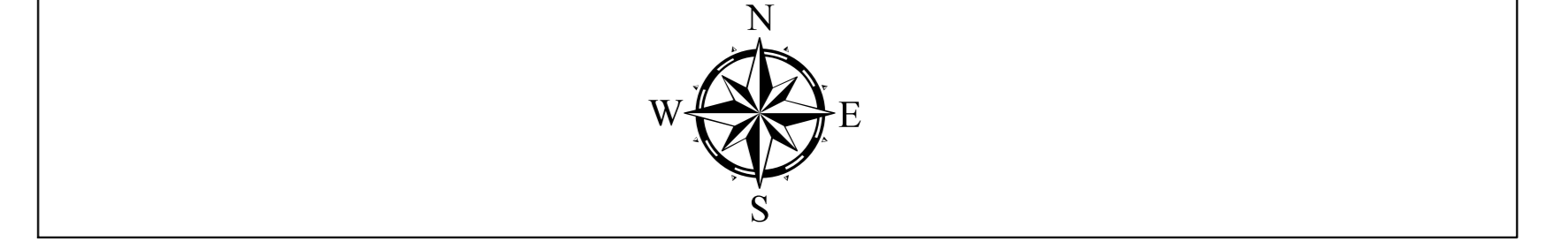
22°57'0"N 22°56'30"N 22°56'0"N 22°55'30"N 22°55'0"N 22°54'30"N 22°54'0"N 22°53'30"N

# Nagar Palika Parishad, Gadarwara District -Narsinghpur(M.P.)

Map Title **CITY BASE MAP**

**Legend**

-  Municipal Boundary
-  Railway Line
-  National Highway
-  State Highway
-  Major Road
-  Other Road
-  Drainage / Nala
-  River
-  Pond / Tank / Reservoir
-  Important Landmark



**Project Title**  
**Preparation of Property Tax Register Based on GIS & Multi Purpose Household Survey in Cluster-U8 (Narsinghpur, Gadarwara, Goteagaon, Panagar, Sihora, Nainpur, Dindori, Shahpura)**

- Sources**
- (1) Survey of India Toposheet No. :55 J/9 & 55 J/13 on Scale 1: 50,000
  - (2) Word View-02 Imagery
  - (3) Ward Gazette Notification : Dated: 16 May,2014

**Urban Administration & Development Department**  
**Government of Madhya Pradesh, Bhopal**  
 Palika Bhavan, 6 No Bus Stop, Shivaji Nagar, Bhopal - 462016 (MP)

**Prepared by**  
 **J M Environet Private Limited**  
 D-829, Behind Fortis Hospital Malviya Nagar, Jaipur Rajasthan, India  
 Web: www.jmenvionet.org

**VERIFIED AND APPROVED BY**

Chief Municipal Officer	Nodal Officer	Revenue Officer / Engineer	Team Leader
Name & Signature	Name & Signature	Name & Signature	Name & Signature
Version: 1.0	Revision: 1.0	Date: 1st Sep., 2016	

78°45'0"E 78°45'30"E 78°46'0"E 78°46'30"E 78°47'0"E 78°47'30"E 78°48'0"E 78°48'30"E 78°49'0"E

