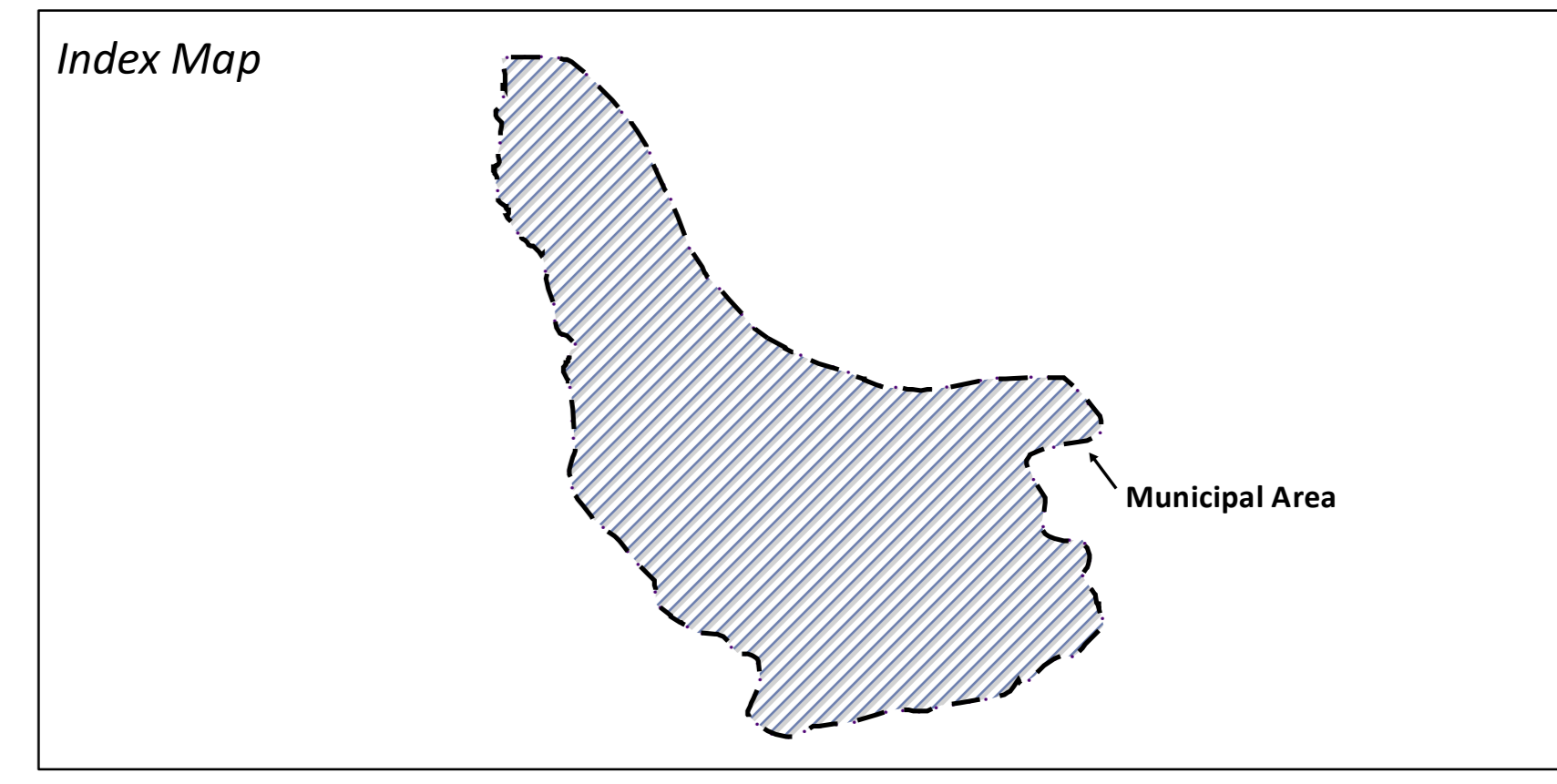
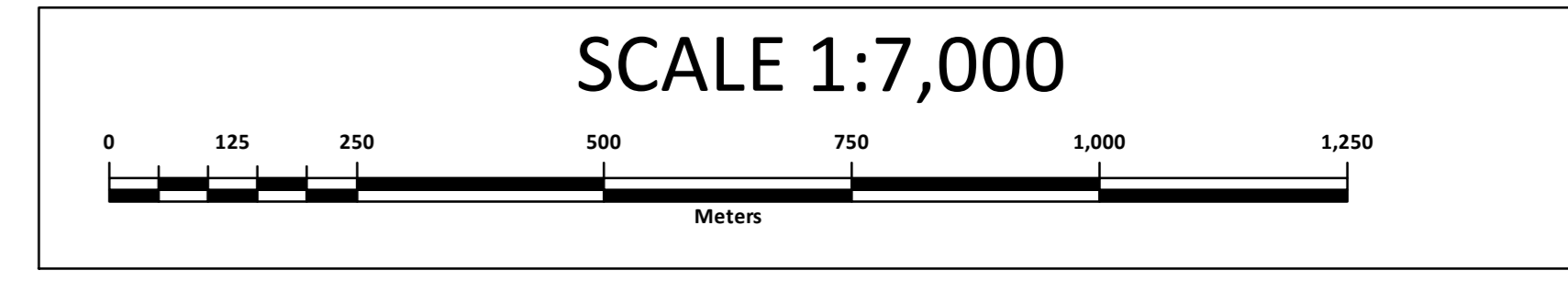



Nagar Parishad, Dindori District - Dindori(M.P.)

Map Title **CITY BASE MAP**

Legend

- Municipal Boundary
- Railway Line
- National Highway
- State Highway
- Major Road
- Other Road
- Drainage / Nala
- River
- Pond / Tank / Reservoir
- Important Landmark



Project Title
Preparation of Property Tax Register Based on GIS & Multi Purpose Household Survey in Cluster-U8
(Narsinghpur, Gadarwara, Goteagaon, Panagar, Sihora, Nainpur, Dindori, Shahpura)

Sources

- (1) Survey of India Toposheet No. : 64 F/1 on Scale 1: 50,000
- (2) Word View-02 Imagery
- (3) Ward Gazette Notification : Dated: 12th Aug.,1994

Urban Administration & Development Department
Government of Madhya Pradesh, Bhopal
Palika Bhavan, 6 No Bus Stop, Shivaji Nagar, Bhopal - 462016 (MP)

Prepared by
 J M Environet Private Limited
D-829, Behind Fortis Hospital Malviya Nagar,
Jaipur Rajasthan, India
Web: www.jmenvironet.org

VERIFIED AND APPROVED BY

Chief Municipal Officer	Nodal Officer	Revenue Officer / Engineer	Team Leader
Name & Signature	Name & Signature	Name & Signature	Name & Signature
Version: 1.0	Revision: 1.0	Date: 28th July, 2016	