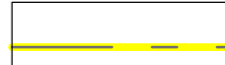













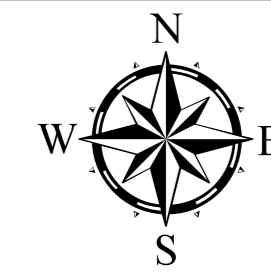
# Nagar Parishad Diken, District - Neemuch (M.P.)

Map Title

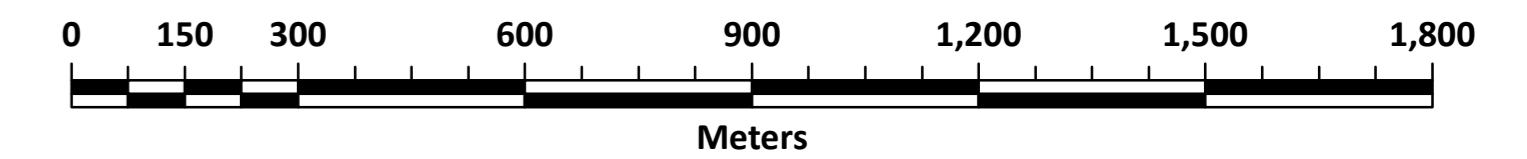
## CITY BASE MAP

Legend

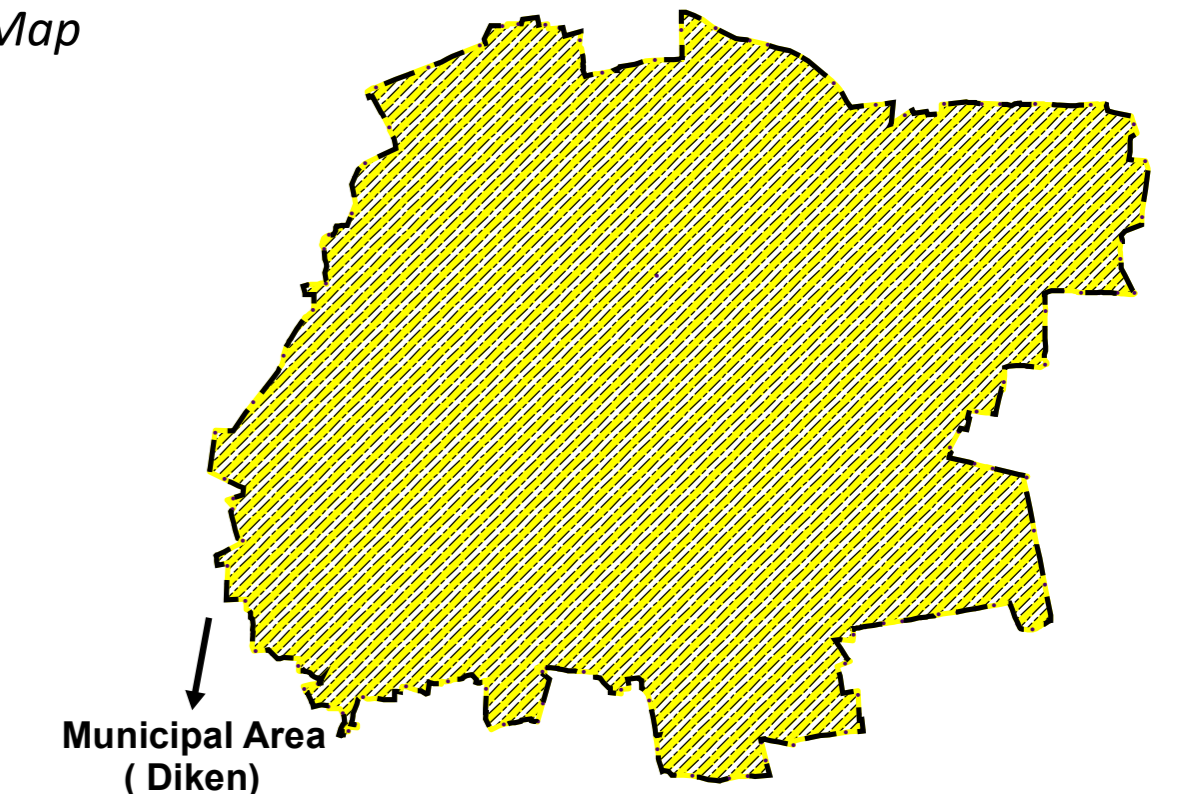
-  Municipal Area Boundary
-  Municipal Ward Boundary
-  State Highway
-  Major Road
-  Other Road
-  Important Landmarks
-  Bridge
-  Flyover
-  River
-  Drainage / Nala
-  Canal
-  Pond / Tank / Reservoir



SCALE 1:10,000



Index Map



Project Title

"Preparation of Property Tax Register Based On GIS & Revenue Survey with Technical Handholding Support" Cluster-JJ/13

Sources

- (1) Ward Gazette Notification, Dated: 28-Feb-2014
- (2) Referenced Data by WorldView-02 Satellite Image (0.5 Meters Resolution).



**Urban Administration & Development Department**  
**Government of Madhya Pradesh, Bhopal**

Palika Bhavan, 6 No Bus Stop, Shivaji Nagar, Bhopal - 462016 (MP)

Prepared by



**RAMTeCH Software Solutions Pvt. Ltd.**

A-6, Sector - 67, NOIDA, Gautam Buddha Nagar (U.P) - 201309

VERIFIED AND APPROVED BY

Chief Municipal Officer	Nodal Officer	Revenue Officer / Engineer	Team Leader
Name & Signature	Name & Signature	Name & Signature	Name & Signature

Version: 1.0

Revision: 0.0

Date: 09 OCT 2017

