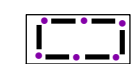




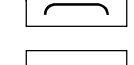







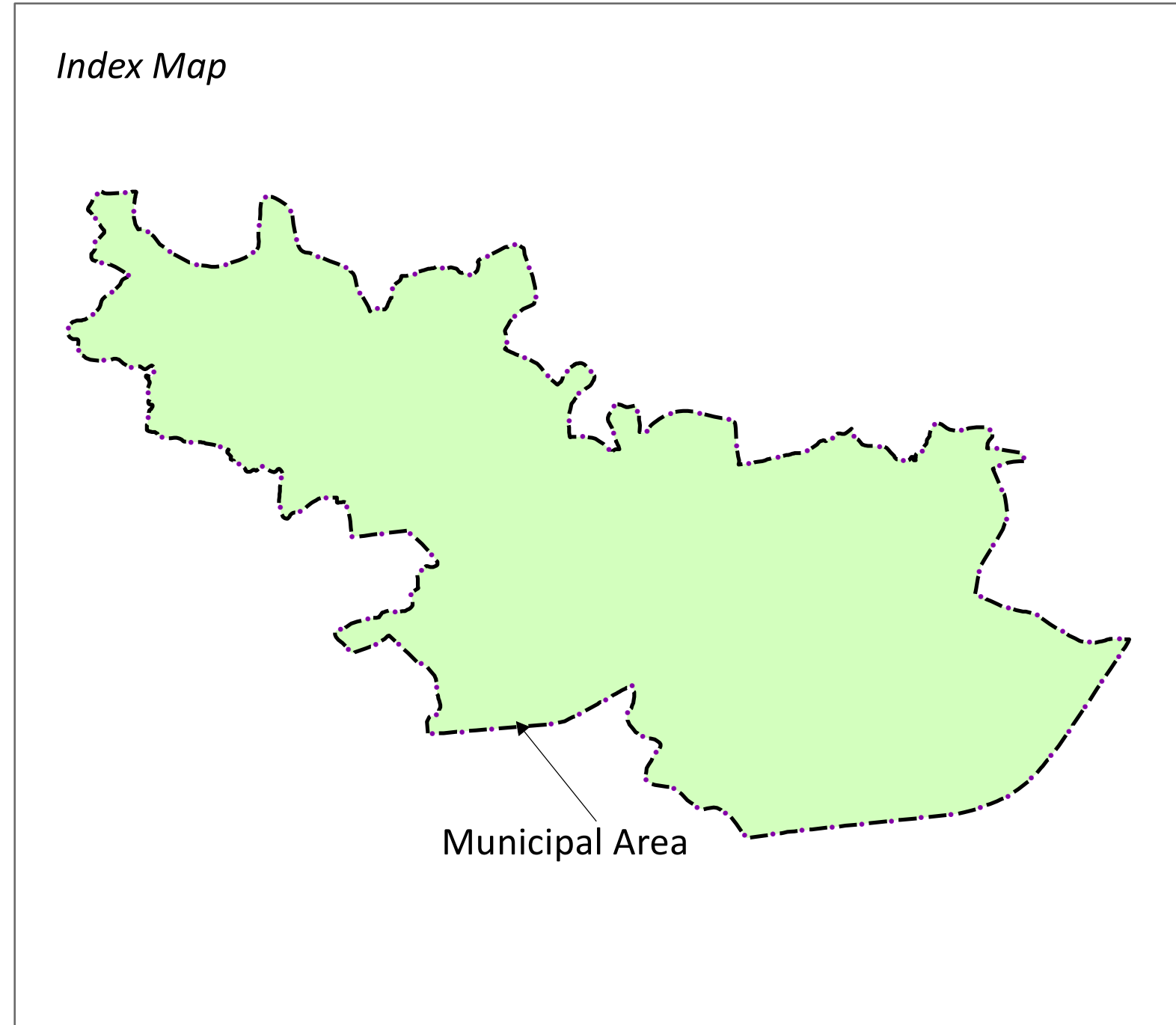
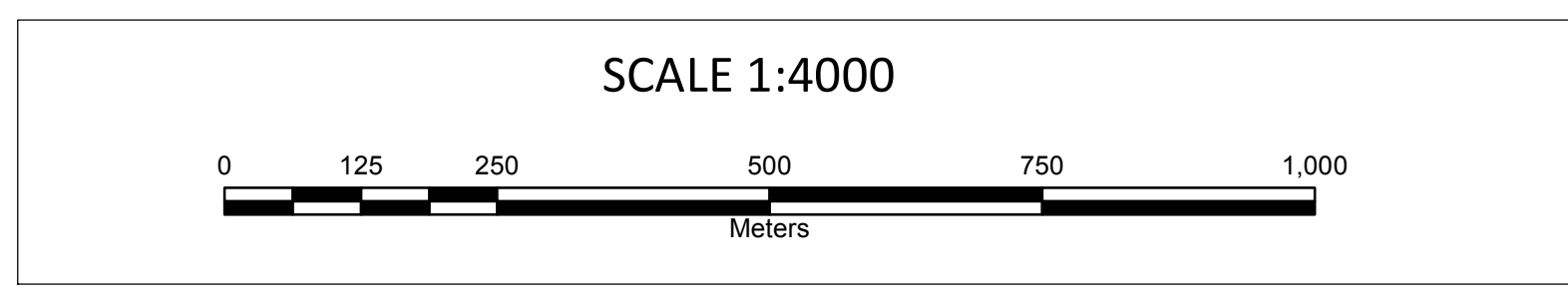
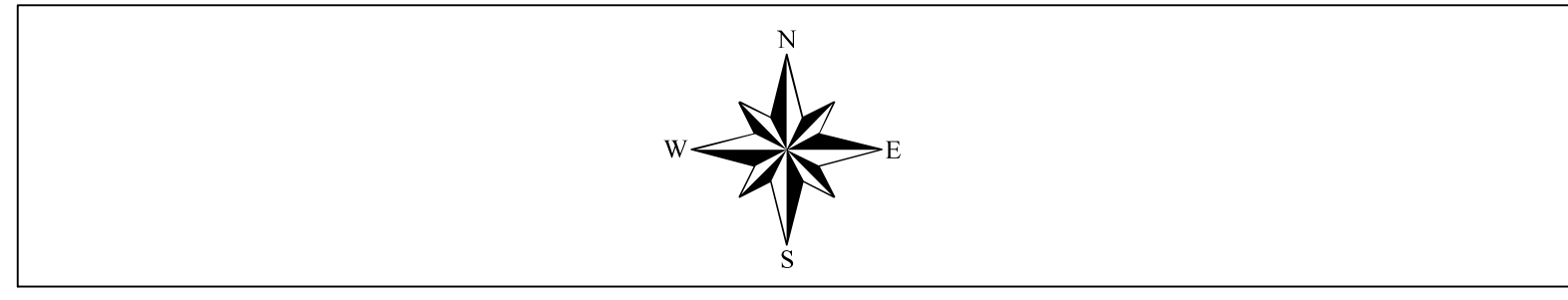


**Nagar Palika, Damua
District -Chhindwara (M.P.)**


**Map Title
City Base Map**


- Legend**
-  Municipal Boundary
 -  Railway Line
 -  State Highway
 -  Major Road
 -  Other Road
 -  Bridge
 -  Culvert
 -  River
 -  Drainage
 -  Waterbody
 -  Important Landmark
 -  Overhead Tank
 -  Playground



Project Title
**Preparation of Property Tax Register based on
 GIS & Multi Purpose Household Survey (MPHS)
 with Technical Handholding Support in Cluster I-10**
 (Barghat, Katangi (Balaghat), Lodhikheda, Newton -Chikli, Chandameta-Butaria, Mohgaon, Barkuhi, Junnardeo (Jamai), Dongar-Parasia, Damua)

- Sources**
- (1) Survey of India Toposheet No - 55J/8 on Scale 1:50,000
 - (2) World View -02 Satellite Data Nov, 2013
 - (3) Ward Gazette Notification, Date: 03 Jul ,2009

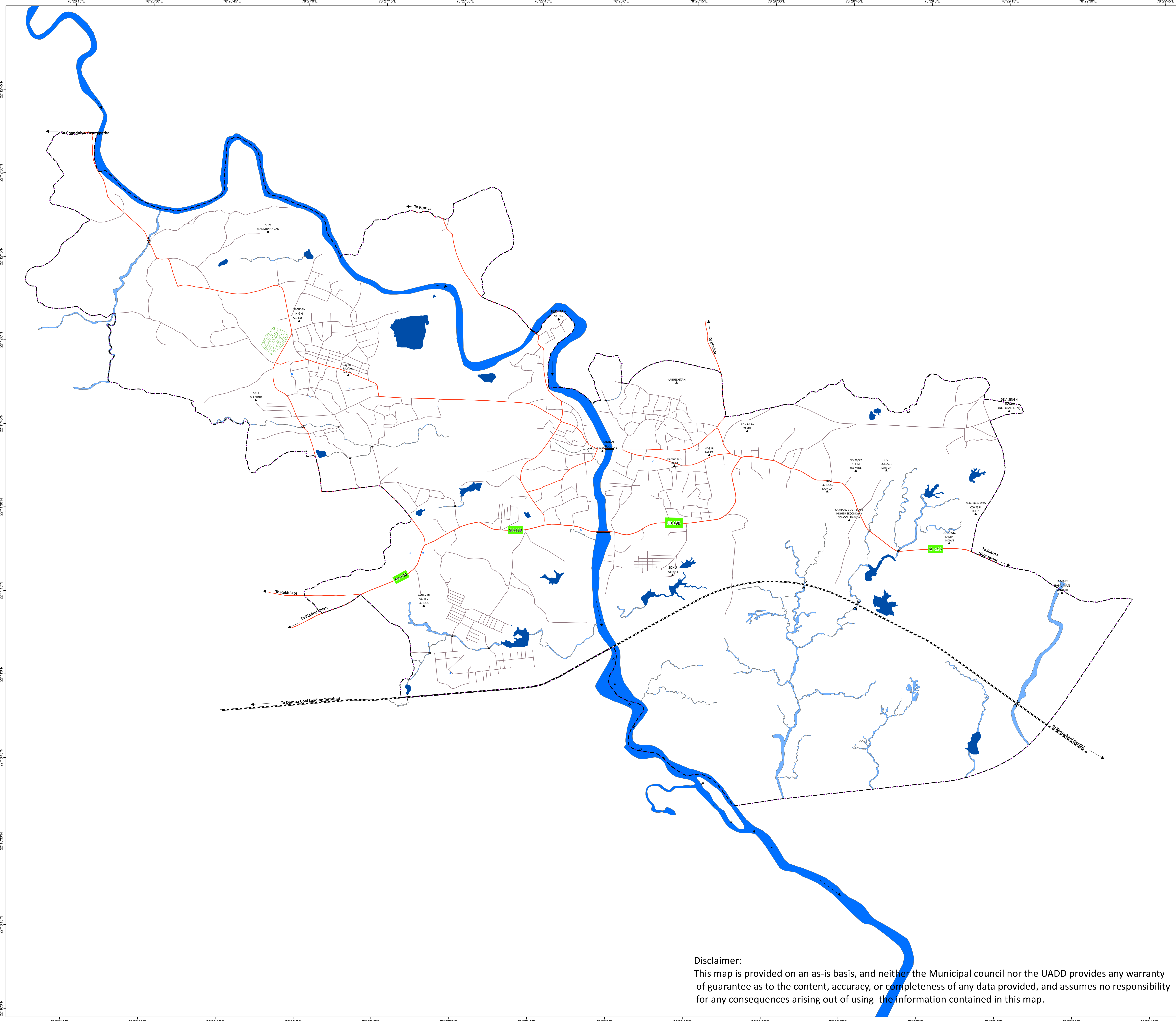
 **Urban Administration & Development Department
 Government of Madhya Pradesh, Bhopal**
 Palika Bhawan, 6 No Bus Stop , Shivaji Nagar, Bhopal - 462016 (M.P.)

 Prepared by
ADCC INFOCAD LTD.
 10/5, T Park, Opp: VNIT, Nagpur- 440022 (M.S.)
 Web: www.adccinfocad.com

Verified & Approved By

| | | | |
|-------------------------|------------------|----------------------------|------------------|
| Chief Municipal Officer | Nodal Officer | Revenue Officer / Engineer | Project Manager |
| Name & Signature | Name & Signature | Name & Signature | Name & Signature |

Version: 1.0 Revision: 1.0 Date: 00/00/2016



Disclaimer:
 This map is provided on an as-is basis, and neither the Municipal council nor the UADD provides any warranty of guarantee as to the content, accuracy, or completeness of any data provided, and assumes no responsibility for any consequences arising out of using the information contained in this map.