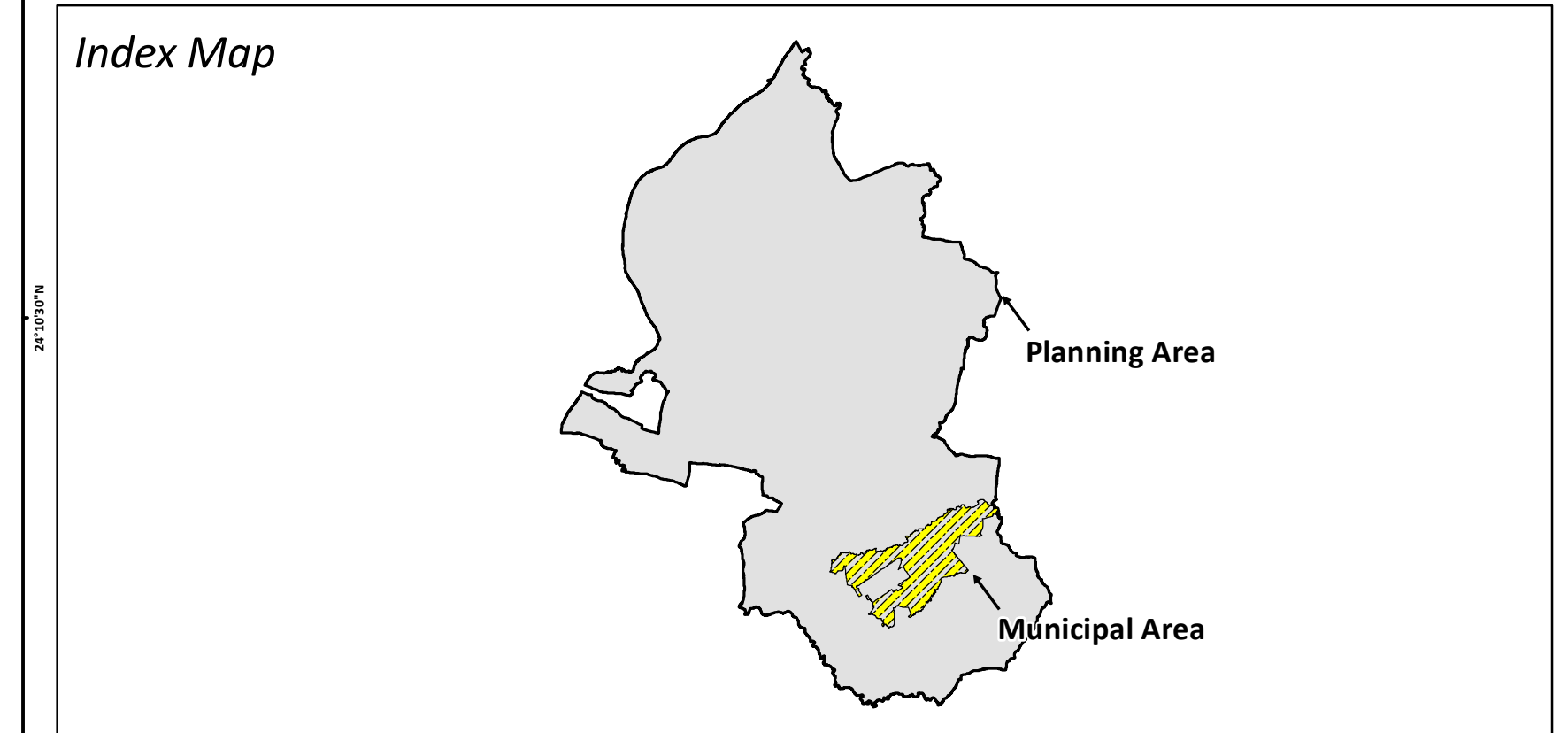
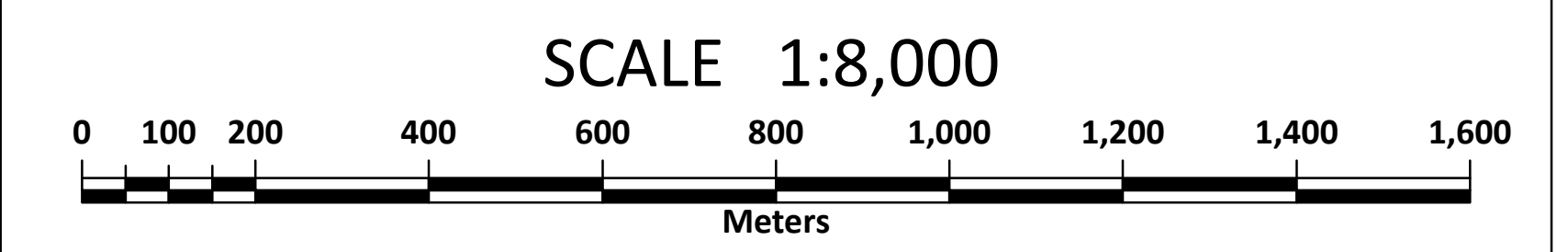



Nagar Palika Parishad, Bina District - Sagar (M.P.)

Map Title
CITY BASE MAP

- Legend**
- Municipal Boundary
 - Railway Line
 - National Highway
 - State Highway
 - Major Road
 - Other Road
 - River
 - Drainage / Nala
 - Pond / Tank / Reservoir
 - Important Landmark



Project Title
Preparation of GIS Base Maps and Conducting Multi-Purpose Household Survey in Cluster - F (Sehore, Bina, Khurai & Mahidpur)

- Sources**
- (1) Survey of India Toposheet No. : 54 L / 03 and 54 L / 04 on Scale 1 : 50,000
 - (2) WorldView-02 Satellite Data Procured from National Remote Sensing Centre (NRSC), Hyderabad. Acquisition Date : 28th May, 2014 & 16th June, 2014
 - (3) Ward Gazette Notification : S.No. 23-V.L.-1-2014, Sagar, Dated : 30th May, 2014

Urban Administration & Development Department
Government of Madhya Pradesh, Bhopal
Palika Bhavan, 6 No Bus Stop, Shivaji Nagar, Bhopal - 462016 (MP)

Prepared by **Prem Chaudhery & Associates Private Limited**
in association with CVOTERS News Private Limited
B-30, Kailash Colony, New Delhi 110048 (INDIA)
Tel: +91-11-29242195, Fax: +91-11- 29237246
Web: www.pcagroup.in

VERIFIED AND APPROVED BY

Chief Municipal Officer	Nodal Officer	Revenue Officer / Engineer	Team Leader Dr Kuldeep Pareta
Name & Signature	Name & Signature	Name & Signature	Name & Signature

