

78°19'30"E

78°20'0"E

78°20'30"E

78°21'0"E

78°21'30"E

23°35'30"N

23°35'0"N

23°35'30"N

23°35'0"N

23°35'30"N

23°35'0"N







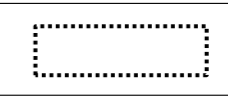
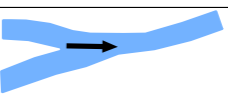


23°35'30"N

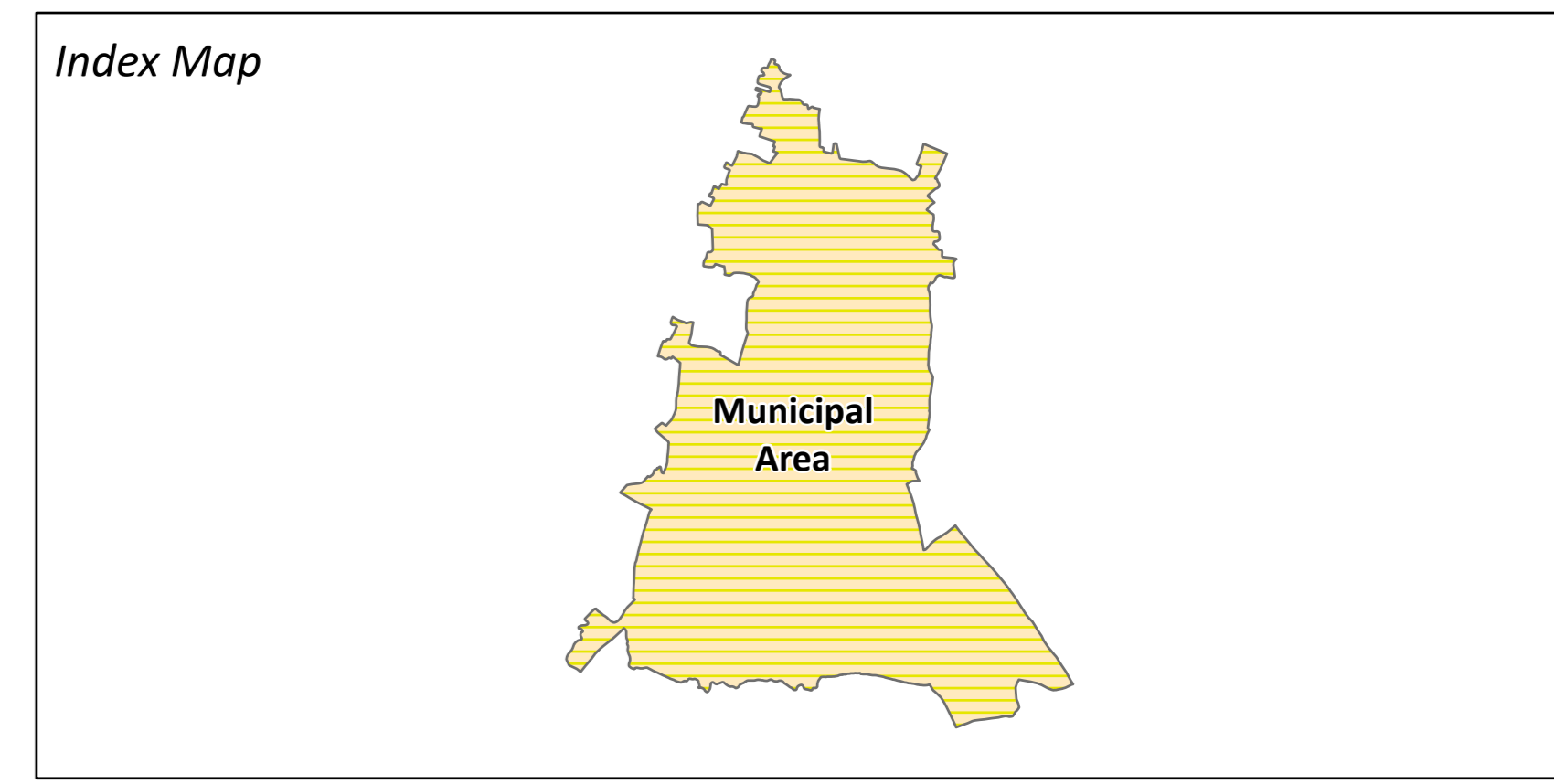
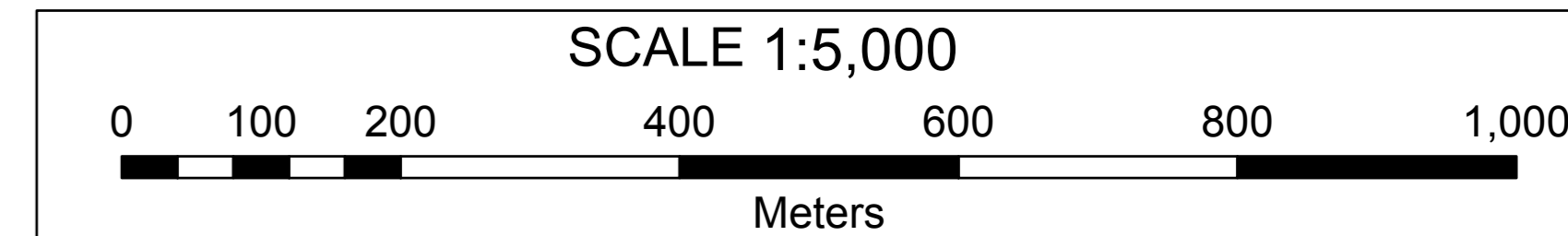
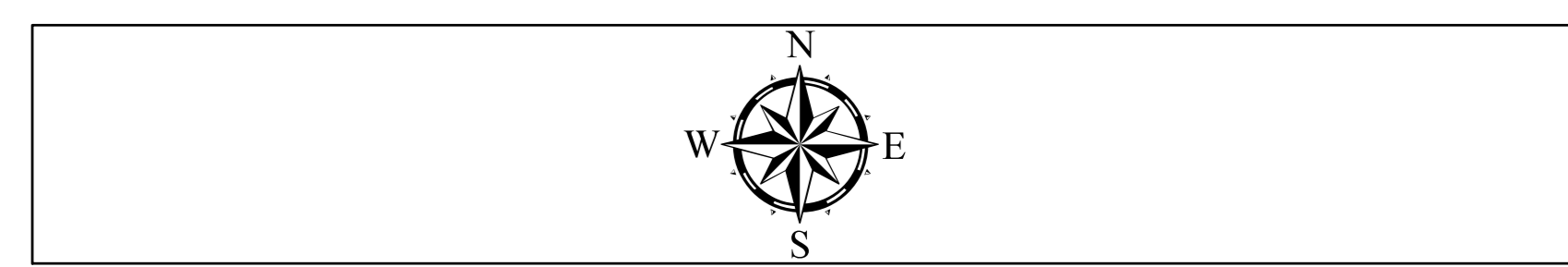
23°35'0"N

Nagar Palika Parishad, Begamganj District - Raisen (M.P.)

Map Title Base Map of Municipal Council Area Without Ward Boundary

Legend

-  Important Landmarks
-  National Highway
-  State Highway
-  Major Road
-  Other Road
-  Bridge / Culvert
-  Municipal Ward Boundary
-  Drainage / Nala
-  Pond / Tank / Reservoir
-  Road



Project Title
Preparation of Property Tax Register based on GIS & Multi Purpose Household Survey with Technical Handholding Support in Cluster-R/11 (Nowgaon,Hatta,Hindoria,Badi,Begamganj,Mandideep,Raisen,Deori,Jeron-Khalsa,Prithvipur,Baldevgarh)

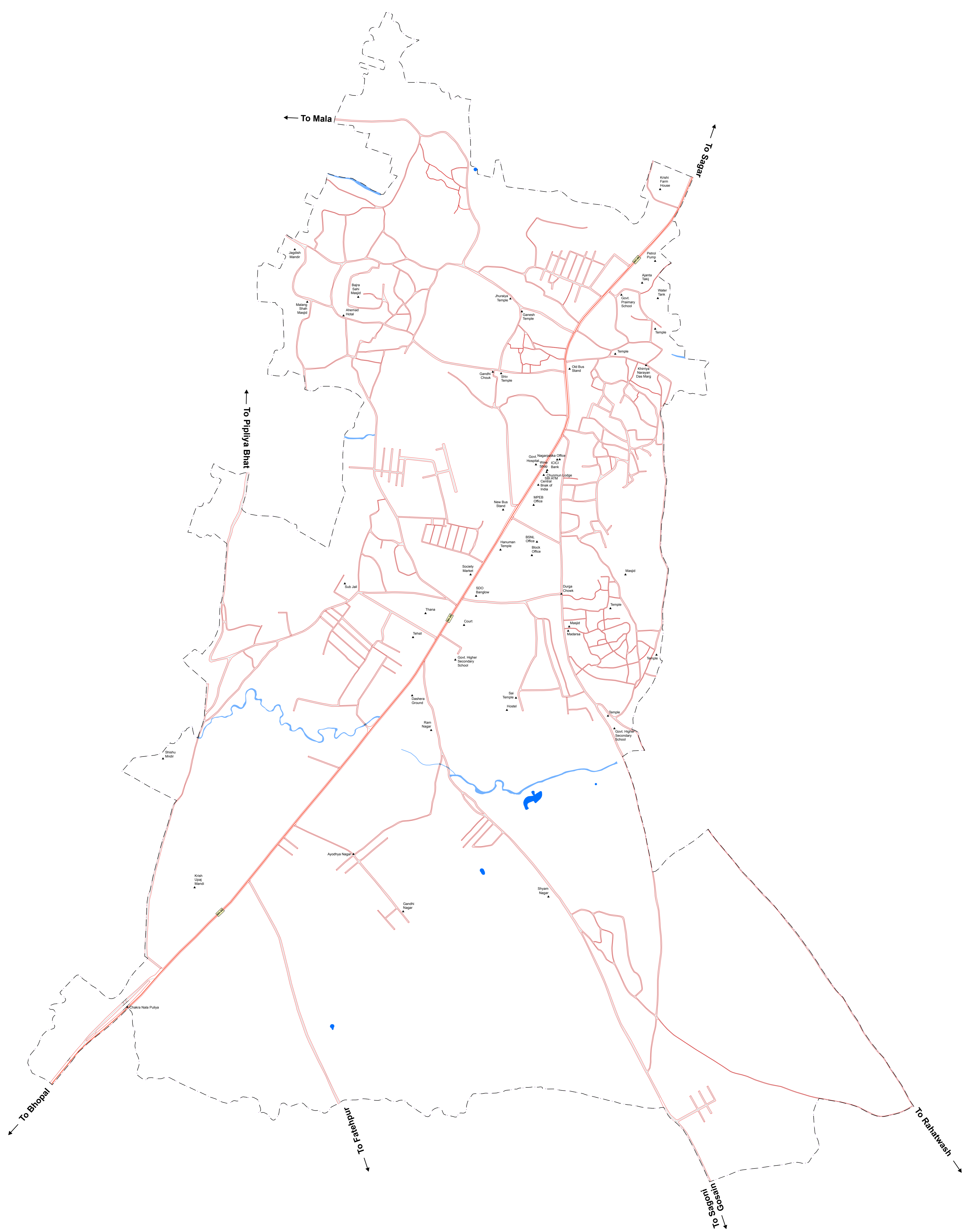
- Sources**
- (1) Survey of India Toposheet No.: 55I/06 on Scale 1: 50,000
 - (2) WorldView-02 Satellite Data Sourced from National Remote Sensing Centre (NRSC), Hyderabad. Acquisition Date: 10.12.2013
 - (3) Ward Gazette Notification No.339-G.S.V.A-2014 Raisen, Dated 05.06.2014



Urban Administration & Development Department
Government of Madhya Pradesh, Bhopal
Palika Bhavan, 6 No Bus Stop, Shivaji Nagar, Bhopal - 462016 (MP)

Prepared by **IL&S Environment**
IL&S Environmental Infrastructure & Services Ltd.
2nd Floor, M. M. Tower Plot No - 8 & 9 Udyog Vihar Phase-IV
Gurgaon-122001 Haryana Web: www.ilfindia.com

VERIFIED AND APPROVED BY			
Chief Municipal Officer	Nodal Officer	Revenue Officer / Engineer	Project Manager
Name & Signature	Name & Signature	Name & Signature	Name & Signature
Version: 1.0	Revision: 0.0	Date:	



78°19'30"E

78°20'0"E

78°20'30"E

78°21'0"E

78°21'30"E