
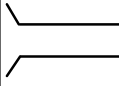










**Nagar Palika Parishad Barigarh
District- Chhatarpur (M.P)**


**Map Title:-
City Base Map of Barigarh
District- Chhatarpur**

Legend

-  Important Landmarks
-  Culvert
-  Drains
-  Major Road
-  Other Road
-  Municipal Boundary
-  Municipal Ward Boundary
-  Rivers
-  Water Bodies

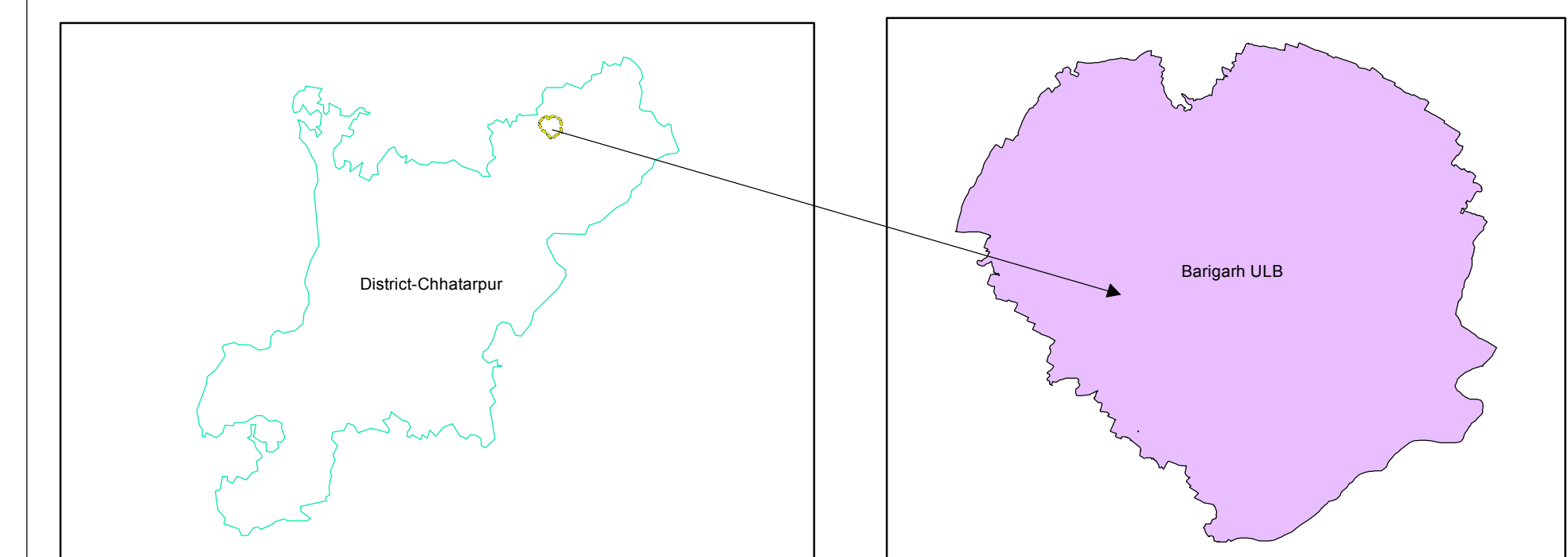


Scale 1:10,000



Project Title

Preparation of Property Tax Register based on GIS and Revenue Survey with Technical Handholding Support - Cluster HH22



Sources

- (1) Survey of India Toposheet No.: G44O4
- (2) Using WorldView-02 Satellite Data Provided by MPUADD, Bhopal



Urban Administration & Development Department
Government of Madhya Pradesh, Bhopal
Palika Bhawan, 6 No Bus Stop, Shivaji Nagar, Bhopal - 462016 (MP)

Map Prepared by:-
Geoinfosys Technologies

82A, First Flor, Udyog Vihar Phase -4
Gurugram, Haryana- 122015

VERIFIED AND APPROVED BY

Chief Municipal Officer	Nodel Officer	Revenue Officer /Engineer	Team Leader
-------------------------	---------------	---------------------------	-------------

