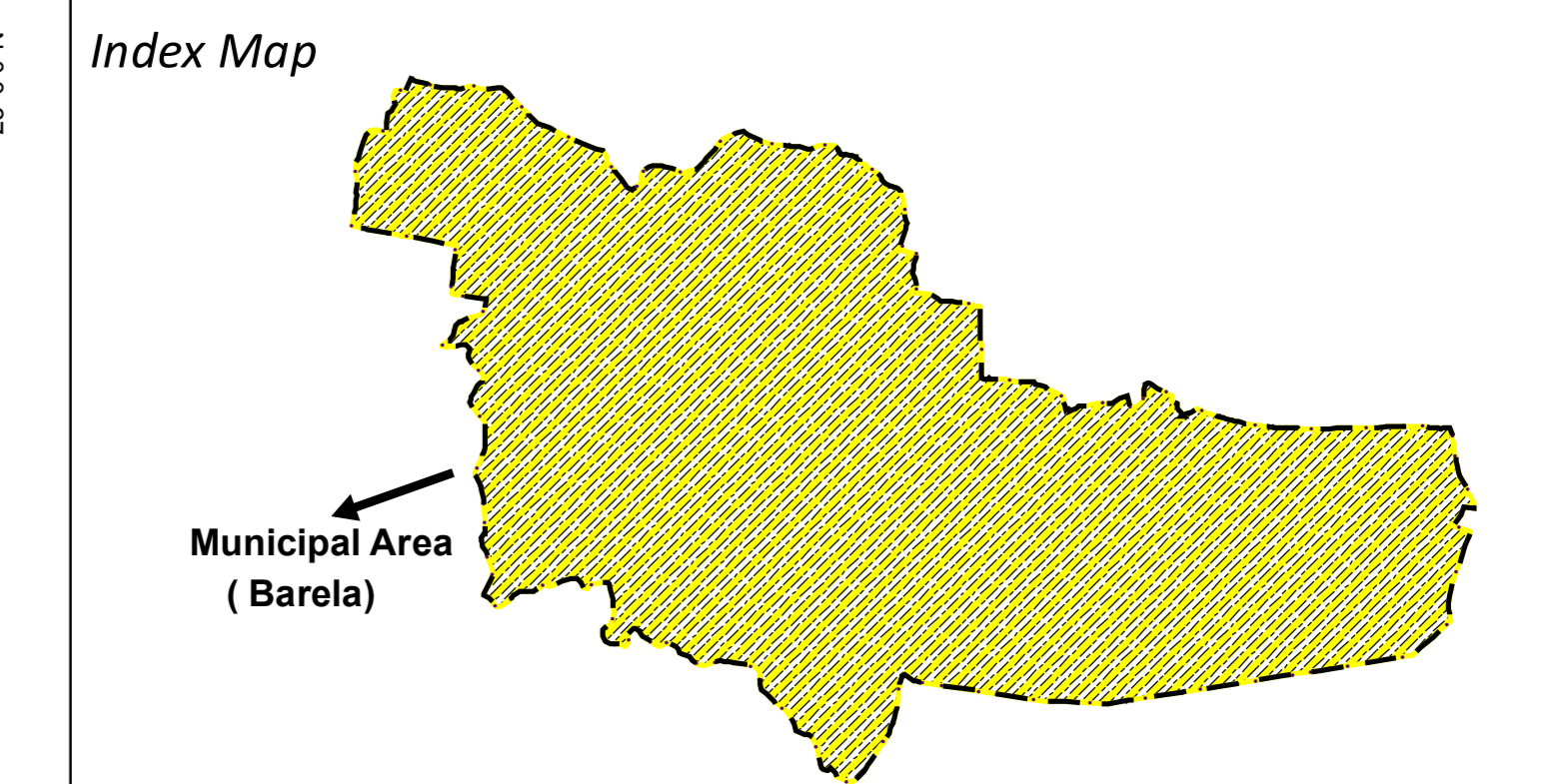
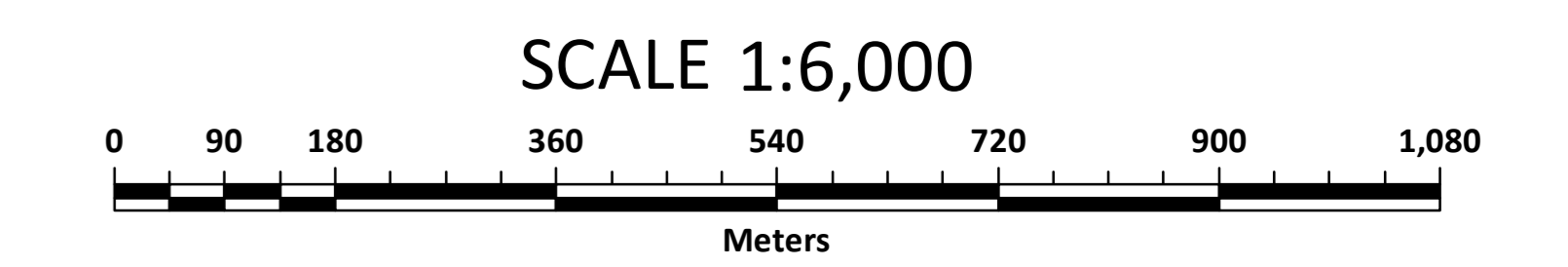



# Nagar Parishad Barela, District - Jabalpur (M.P.)

Map Title **CITY BASE MAP**

- Legend
- Municipal Area Boundary
  - Municipal Ward Boundary
  - National Highway
  - Major Road
  - Other Road
  - Important Landmarks
  - Pond / Tank / Reservoir
  - River
  - Drainage / Nala
  - Canal
  - Culvert



Project Title  
"Preparation of Property Tax Register Based On GIS & Revenue Survey with Technical Handholding Support" Cluster-EE/11

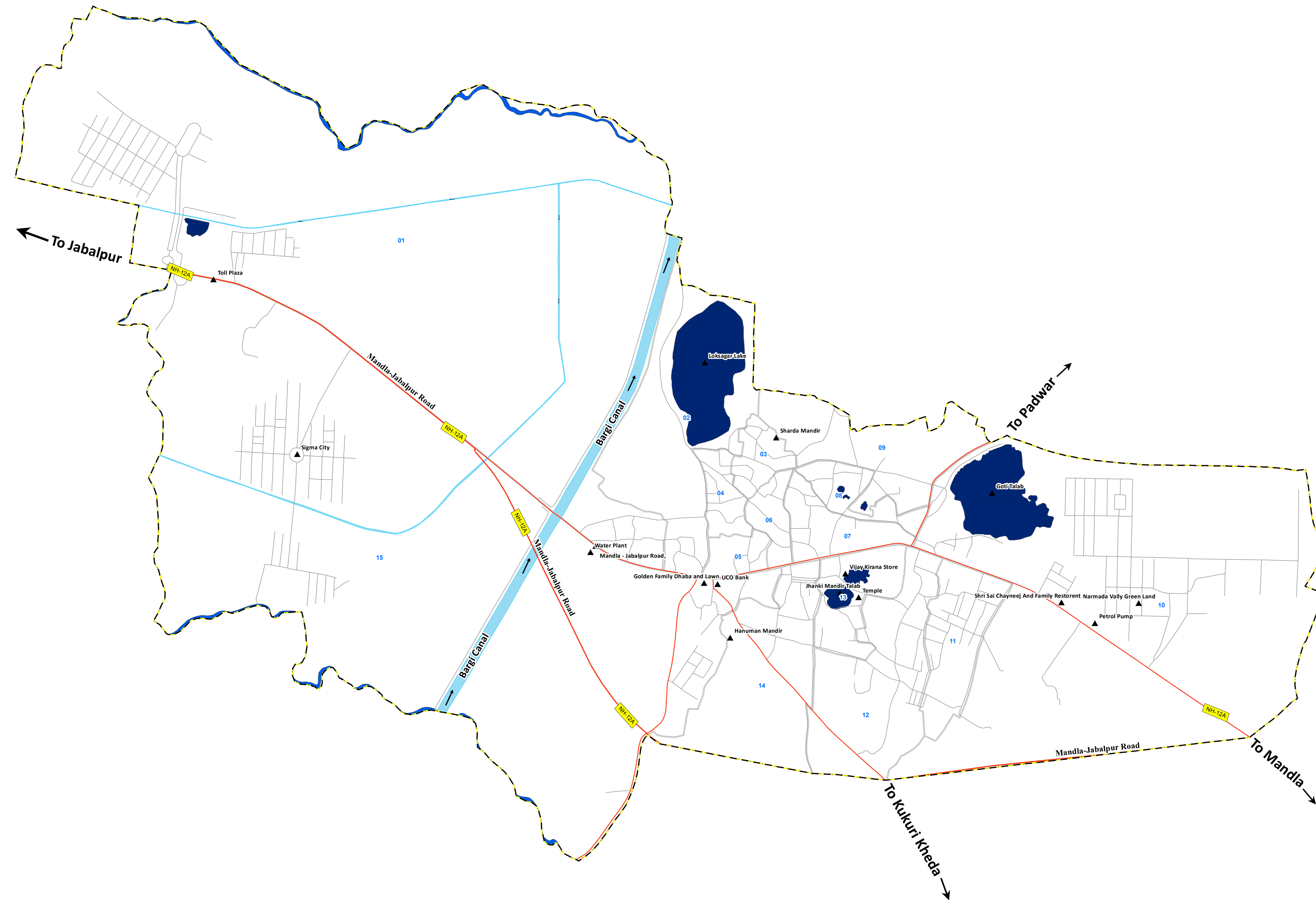
- Sources
- (1) Ward Gazette Notification, Dated: 20-Feb-2014
  - (2) Referenced Data by WorldView-02 Satellite Image (0.5 Meters Resolution).

**Urban Administration & Development Department**  
Government of Madhya Pradesh, Bhopal  
Palika Bhavan, 6 No Bus Stop, Shivaji Nagar, Bhopal - 462016 (MP)

Prepared by  
**RAMTeCH** RAMTeCH Software Solutions Pvt. Ltd.  
A-6, Sector - 67, NOIDA, Gautam Buddha Nagar (U.P.) - 201309

VERIFIED AND APPROVED BY			
Chief Municipal Officer	Nodal Officer	Revenue Officer / Engineer	Team Leader
Name & Signature	Name & Signature	Name & Signature	Name & Signature

Version: 1.0      Revision: 0.0      Date: 09 OCT 2017



80°13'0"E

80°3'0"E

80°13'0"E

80°3'0"E

23°0'0"N

23°0'0"N